



MEMORANDUM

To: Chief of Police Ronald Compton

From: Lieutenant Kevin Avery

Date: June 14, 2019


Subject: May 2019 Public Report

This is the report for the activity of the Crestwood Police Department for the month of May 2019. In May 2019, there were 21 Part I offenses and 425 Part II offenses, for a total of 446. This compares with 20 Part I offenses and 346 Part II offenses for a total of 346 in May 2018.

Burglary – one burglary occurred at a residence where \$4,950 worth of property was taken.

Stealing offenses numbered sixteen in May 2019.

Stealings were of the following classifications in May 2019:

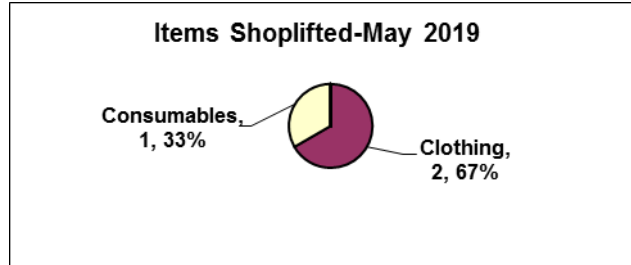


Shopliftings accounted for three of the sixteen stealing events in May 2019. The shopliftings occurred at the following stores.

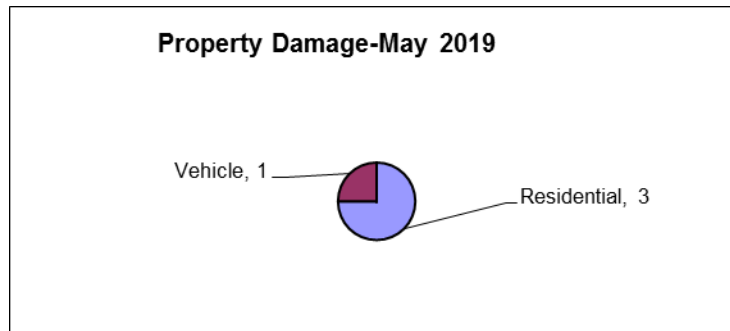
Kohls	2
Sam's	1

Of the shopliftings, all three were cleared by arrest and adults accounted for 100% of the clearances.

The items shoplifted were found to be:



There were four property damages in May 2019 and they were of the following classification:



Part I offenses numbered 21 in May 2019.

Part II offenses:

In May 2019, there were four assault reports investigated. All of the suspects knew each other prior to the assaults. There were eight fraud offense involving identity theft, forgery and bad checks. There were two drug offense arrests for possession of a controlled substance. There were two reported offenses against public peace investigated; one arrest was made for this offense at an employee's former place of employment. One person was arrested for driving while intoxicated. There were eleven traffic accidents, one of which was a leaving the scene offense. There were fourteen animal calls and 87 people related calls. There was one juvenile offense and one family offense investigated. There were 44 suspicious activities investigated by police. There were 250 miscellaneous police calls handled by the police department.

Part II offenses totaled 425 in May 2019.



Monthly Crime / Activity Reports		Ward	Ward	Ward	Ward	Total
2019 May		1	2	3	4	
Murder		0	0	0	0	0
Rape - Sexual Assault		0	0	0	0	0
Robbery		0	0	0	0	0
Aggravated Assault		0	0	0	0	0
Burglary		0	0	0	1	1
Stealing		4	7	2	3	16
Property Damage		2	1	0	1	4
Motor Vehicle Theft		0	0	0	0	0
Arson		0	0	0	0	0
	SubTotal Part1	6	8	2	5	21
Other Assaults		0	0	3	1	4
Frauds		2	3	2	1	8
Drug Offenses		0	1	0	1	2
Sex Offenses		0	0	0	0	0
Offenses Against Public Peace		0	2	0	0	2
Driving While Intoxicated		1	0	0	0	1
Traffic Accidents		4	6	1	0	11
Animal Related Calls		5	5	2	2	14
People Related		7	29	39	12	87
Juvenile Offenses		0	1	0	0	1
Non-Classified Suspicious Activity		11	17	10	6	44
Family Offenses		0	1	0	0	1
Miscellaneous Police Calls		67	93	54	36	250
Weapons Offenses		0	0	0	0	0
	SubTotal Part2	97	158	111	59	425
	Total Reported Offenses	103	166	113	64	446

Ward Incident Summary:

In Ward One in May 2019, stealings numbered four, these offenses occurred on Watson Road and Big Bend Blvd. Two-property damage offense were reported that occurred on High Hill and Sanders. There were two fraud offenses that occurred on Watson and Old Sappington Roads involving identity theft and bad checks. One person was arrested for driving while intoxicated. There were four traffic accidents and five animal related calls. There were seven people related calls. Suspicious activity calls numbered eleven and occurred on seven different streets, there were 67 miscellaneous police service calls. Police handled 103 calls for service in Ward one in May 2019.

In May 2019 in Ward Two, there were seven stealings at addresses on Watson Road and Big Bend Blvd. There was one property damage offense reported that occurred on Watson Road. There were three fraud offenses that occurred on Big Bend Blvd. and Pinellas Dr. involving identity theft and fraudulent use of a credit devise. Two suspects were arrested on East Watson Rd for possession of a controlled substance after a traffic stop. Two offenses against public peace occurred on Watson Rd and Big Bend Boulevard involving threatening phone calls and threats to harm persons at a business. There were six traffic accidents and five animal related call. Twenty-nine people related calls were handled and suspicious activity calls numbered seventeen and occurred on eight different streets. There was one juvenile offense and one family offense investigated for a violation of an Ex Parte order. There were 93 miscellaneous police service calls.

Police handled 166 calls for service in Ward two in May 2019.

In May 2019 in Ward Three, there were two stealing offenses that occurred on Queenston and Watson Roads. There were three assaults reported to police, the persons involved were known to each other, these individuals were referred to the court system for justice. There were two fraud offenses that were reported by a resident and a business patron involving forged checks and fraudulent use of the victims debit card. There was one traffic accident and two animal related calls. There were 39 people related calls handled by police. Suspicious activity calls numbered ten and occurred on six different streets. There were 54 miscellaneous police service calls.

Police handled 113 calls for service in Ward three in May 2019.

In May 2019 in Ward Four, a burglary of a person's home was reported on Barberton Dr. Property removed from the residence exceeded \$4,950 in value. Detectives are investigating further. There were three stealing offenses from addresses on Westhaven Dr, Glenwood Dr and Sappington Road. There was one property damage offense reported on Manda Lane. There was one assault reported occurring on Eddie and Park Road involving juveniles. There was one fraud offense and one drug offense reported to police. Two animal related calls and twelve people related calls were investigated. Suspicious activity calls numbered six and occurred on four different streets. There were 36 miscellaneous police service calls.

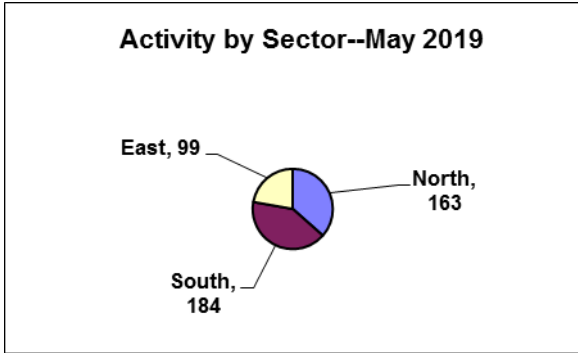
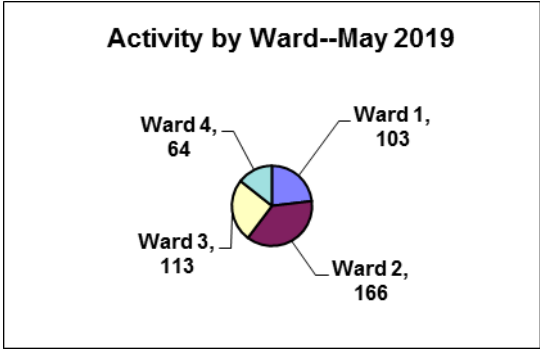
Police handled 64 calls for service in Ward four in May 2019.

Neighborhood Activity: Crime Information from residential areas.



CAD Activity by Ward and Sector:

Monthly Crime / Activity Reports 2019 May		Ward 1	Ward 2	Ward 3	Ward 4	Total
Murder		0	0	0	0	0
Rape - Sexual Assault		0	0	0	0	0
Robbery		0	0	0	0	0
Aggravated Assault		0	0	0	0	0
Burglary		0	0	0	1	1
Stealing		0	0	1	3	4
Property Damage		2	0	0	0	2
Motor Vehicle Theft		0	0	0	0	0
Arson		0	0	0	0	0
	SubTotal Part1	2	0	1	4	7
Other Assaults		0	0	1	1	2
Frauds		1	3	0	0	4
Drug Offenses		0	1	0	0	1
Sex Offenses		0	0	0	0	0
Offenses Against Public Peace		0	1	0	0	1
Driving While Intoxicated		0	0	0	0	0
Traffic Accidents		3	2	0	0	5
Animal Related Calls		1	3	2	2	8
People Related		5	19	34	12	70
Juvenile Offenses		0	1	0	0	1
Non-Classified Suspicious Activity		8	7	8	6	29
Family Offenses		0	1	0	0	1
Miscellaneous Police Calls		45	47	50	36	178
Weapons Offenses		0	0	0	0	0
	SubTotal Part2	63	85	95	57	300
	Total Reported Offenses	65	85	96	61	307

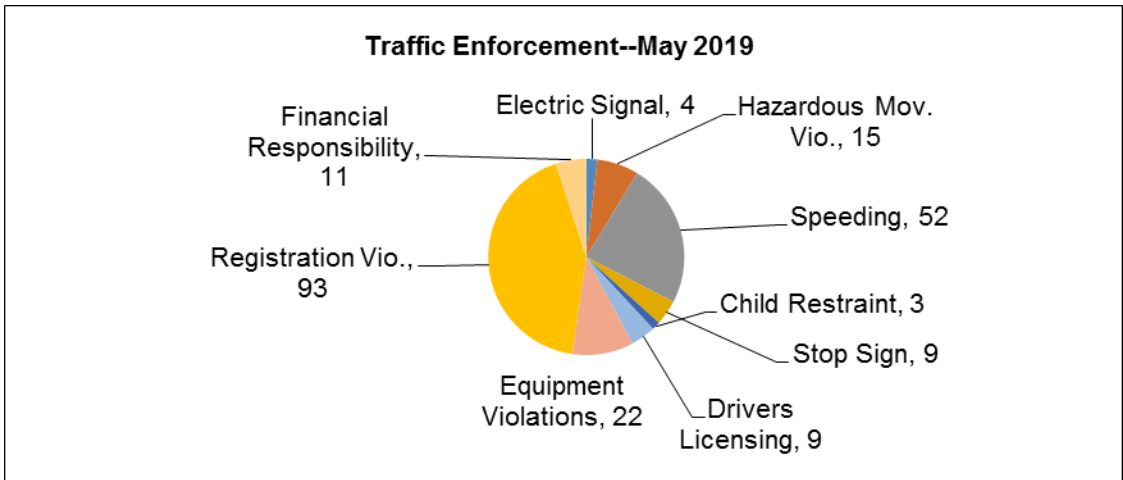
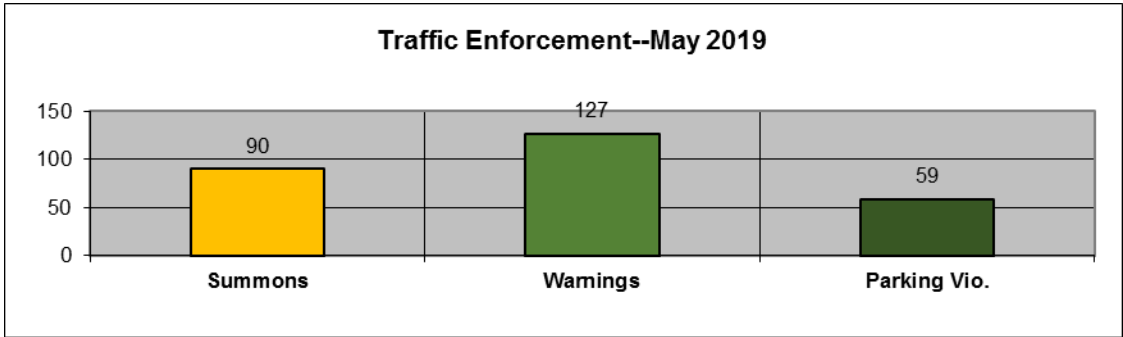


Traffic Enforcement:

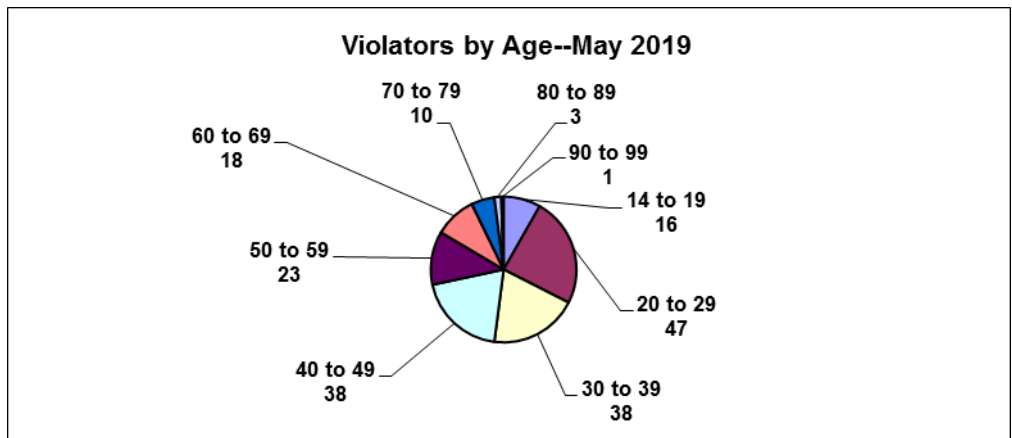
Traffic Enforcement by Ward:

May 2019	Ward 1	Ward 2	Ward 3	Ward 4	
Stop Sign	5	2	1	1	9
Careless Driving	0	0	0	0	0
DWI	1	0	0	0	1
Electric Signal	1	3	0	0	4
Hazardous Moving	6	7	1	1	15
Speeding	5	22	8	17	52
Passenger Restraint	2	1	0	0	3
Drivers License	3	5	1	0	9
Equipment	7	6	6	3	22
Registration	37	24	18	14	93
Financial Responsibility	3	6	0	2	11
Parking	21	9	15	12	57
	91	85	50	50	276

There were 276 traffic enforcement actions taken in the month of May 2019. These actions were divided as follows:



The age of the violator was determined to be:

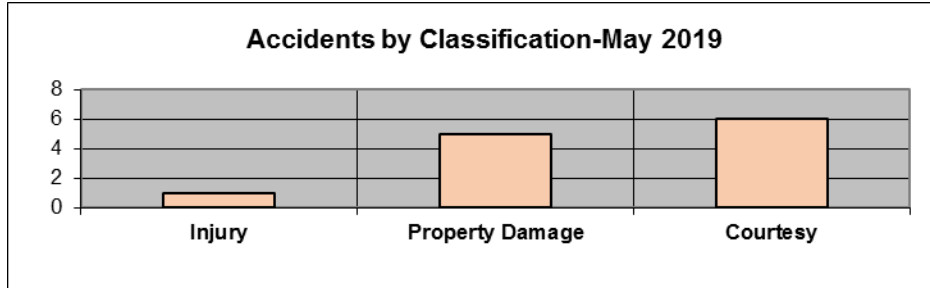


Enforcement Action was taken on the following streets:

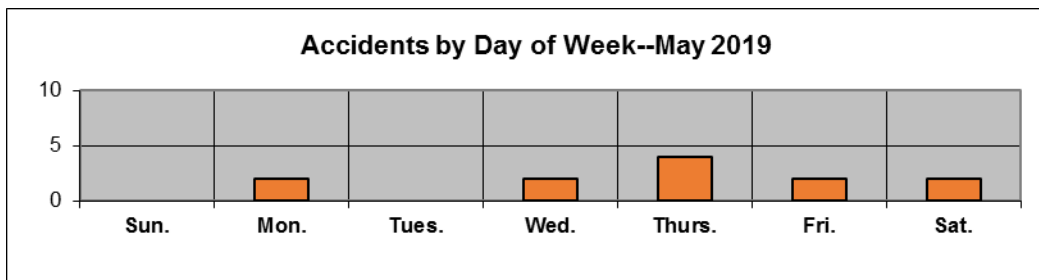
Enforcement Locations		May 2019	
Watson	114	Fox Creek	1
Sappington	67	Greenview	1
Old Sapp.	7	Larchwood	1
I-44	5	Leawood	2
Big Bend	3	Lodge Pole	1
Pardee Rd.	5	Lou	1
Pardee Ln.	5	Manda	1
Grant Rd.	8	Maple Grove	1
East Watson	1	Mary Glen	1
Garber	2	Oakridge	1
Liggett	0	Park Crestwood	3
		Pine Spray	4
Amberley	2	Rayburn	3
Apex	1	Ridgewood	1
Arban	2	Robyn	3
Brookview	2	Samoa	1
Buxton	3	Sanders	2
Coffey	1	Shoppers	2
Curwood	1	Sunray	4
Dallwood	3	Villa Crest	2
David Scott	2	Watson Woods	1
Del Vista	1	Woodhue	3
Eudora	1		

Traffic Accidents:

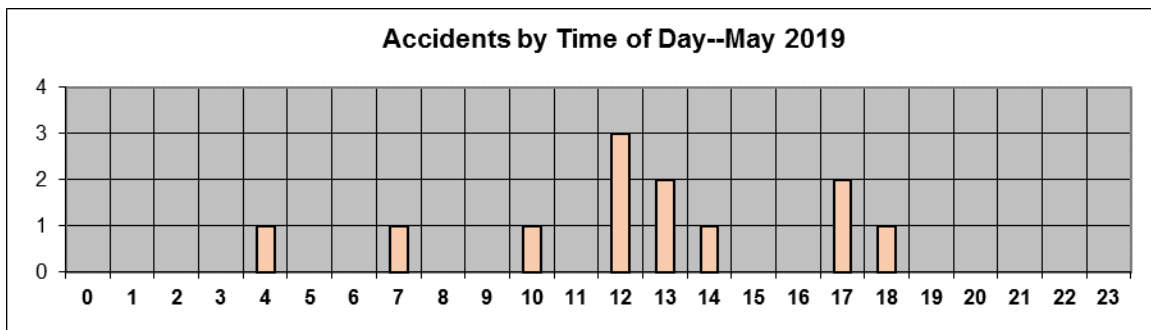
In May 2019, there were 11 traffic accidents reported. These accidents were the following classifications:



Accidents occurred on the following days of the week:



Accidents occurred during the following hours of the day:



Accidents occurred on the following streets in May 2019:

Street Occurred	Count
Watson	3
Big Bend	2
Old Sappington	2
I-44	1
Sanders	2
Grant	1

Accidents occurred at the following intersections:

May 2019	
Grant / Watson	1
Big Bend / Camera	1
I-44 / Big Bend	1
Old Sappington / Sappington	1
Sanders / Big Bend	1
Sanders/ Crompton	1

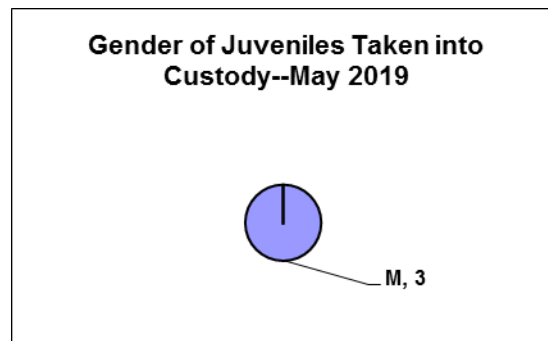
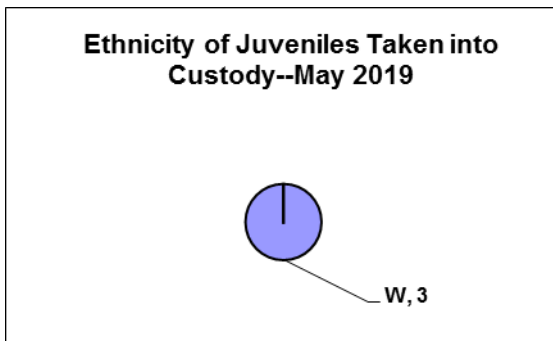
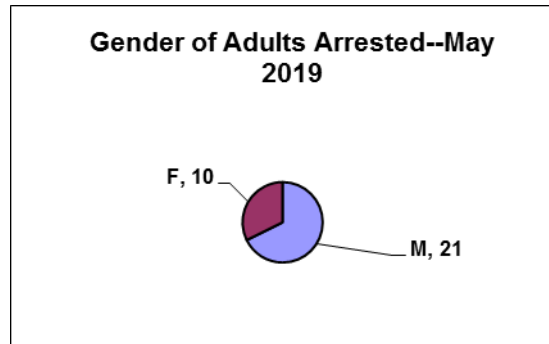
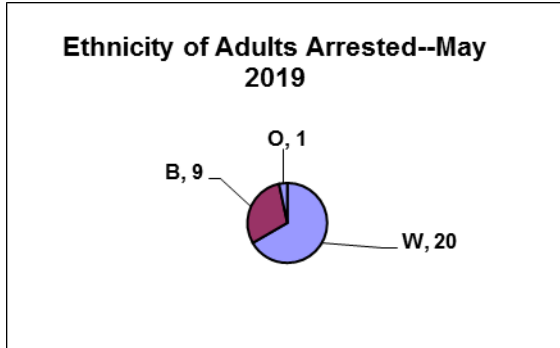
Accidents occurred in the following blocks of Watson Road:

May 2019	Count
Watson 9000	1
Watson 9300	1
Watson 9600	1
Watson 9800	1

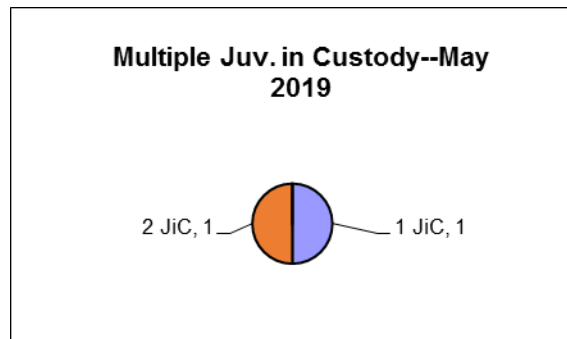
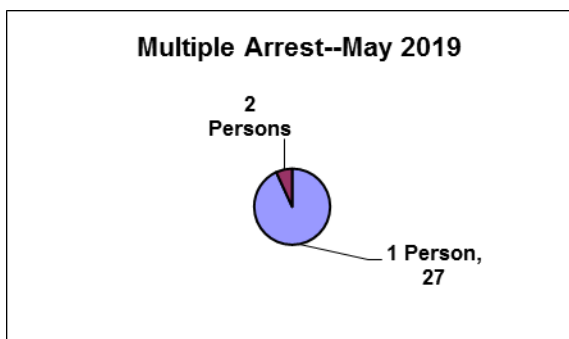
Arrest Information:

Thirty-four persons were taken into custody in May 2019.

The ethnicity and gender of the persons taken into custody was:

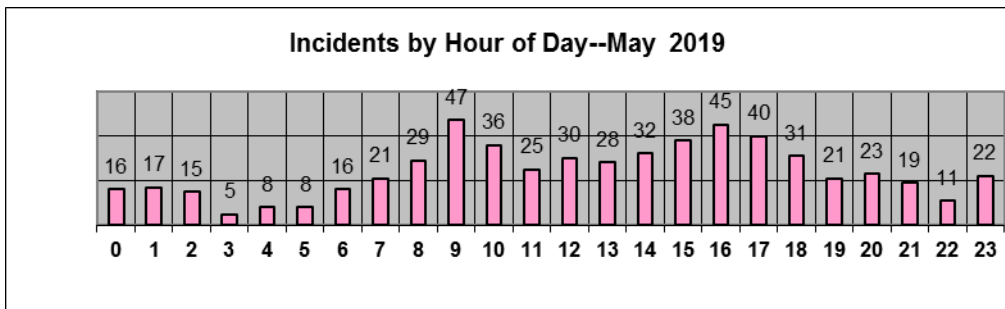
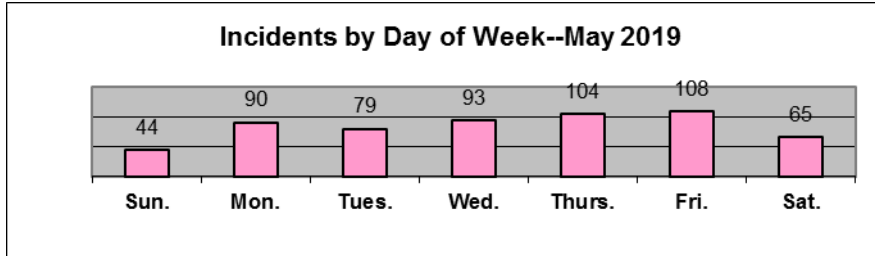


Multiple Arrests:



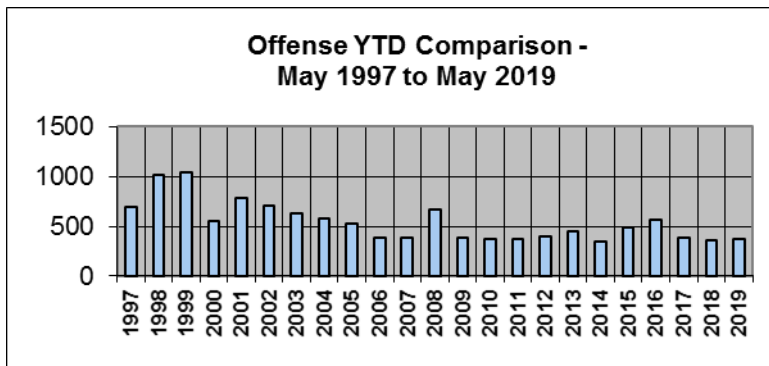
Activity Report:

Activity occurred on the following days of the week and hours of the day:



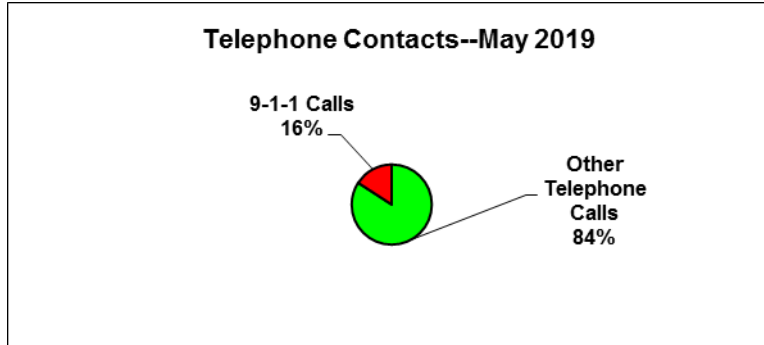
Offense Comparison:

This is a comparison of May 2019 to the same month in 1997. Offenses are the number of offenses as reported in the Part I and Part II offenses in the monthly statistical report.



Communications:

Communications handled over 1895 telephone contacts and 356 9-1-1 calls in May 2019. This is a daily average of 61 telephone contacts and eleven 9-1-1 calls.



Where We Responded In May 2019:

On the next page is a list of the streets that calls were responded to in May 2019. The same major street grid that is used for accidents and enforcement locations is used and then the remainder of the streets are in alphabetical order.

Call Locations		May 2019	
Watson	74	Crestmoor Dr	1
CWP	0	Crestwood Dr	2
		Crestwood Manor Dr	3
Sappington	8	Curwood Dr	1
Old Sappington	2	Dallwood Dr	2
I-44	5	Desmond Dr	8
Big Bend	28	Detjen Dr	30
Pardee Rd	4	Deves Dr	2
Pardee Ln.	2	Diversey Dr	1
Grant Rd	18	Drew Ter	2
East Watson	5	Dublin Dr	2
Garber	5	Eddie & Park Rd	1
Liggett	1	Elmont Ln	1
Acorn Dr	2	Etherton Dr	2
Anchorage Ln	1	Ewers Dr	3
Arban Dr	1	Fern Glen Dr	1
Aspen Dr	1	Ferndale Dr	1
Attucks Ave	1	Firebush Dr	1
Banyon Tree Ct	1	Fournier Dr	1
Barberton Dr	1	Fox Creek Dr	1
Beth Dr	1	Fox Park Dr	2
Blackthorn Dr	2	Friendly Dr	1
Briarton Dr	1	General Grant Ln	1
Buxton Dr	2	Glen Rose Dr	1
Camelot Ln	2	Glencrest Dr	1
Camera Ave	3	Glenwood Dr	4
Capilia Dr	2	Grant Park Dr	1
Capri Dr	1	Grant's Log Cabin Ln	1
Carrimae Ct	2	Grantway Ct	1
Cassia Ct	1	Green Springs Dr	1
Chasebury Ter	1	Greencrest Ln	1
Chatwood Ter	1	Hartsdale Dr	2
Cherry Brook Ln	2	Harwich Dr	1
Cloverlea Dr	1	Heather Dr	1
Coffey Dr	1	High Hill Ct	1
Conser Ct	2	Joann Pl	2
Cordoba Ln	1	Kathy Ct	1
Craighurst Ter	1	Lantana Dr	1
Craigwood Ter	1	Larsen Ln	1
Crain Ct	1	Lavant Dr	3
Crest Oak Ln	2	Lodge Pole Ln	3

Lowill Ln	2	Robert Deves Dr	2
Maebern Ter	1	Robyn Rd	1
Manda Ln	1	Roger Lee Ln	3
Maple Grove Dr	1	Royal Arms Ct	4
Marsan Dr	1	Rusdon Ln	3
Mary Glen Dr	4	Samoa Dr	2
Meadowfern Dr	5	Sanders Dr	3
Medallion Ct	1	Sappington Greens Ln	1
Missy Ct	4	Sheryl Ann Dr	1
Montego Dr	1	Signature Ln	1
Oakridge Ave	1	Spellman Ave	2
Pardee Spur	1	Sturdy Dr	2
Park Crestwood Dr	8	Sun Country Trl	1
Pennant Ln	1	Sunray Ln	3
Pine Spray Ct	1	Tahiti Dr	4
Pinellas Dr	3	Trelane Ave	1
Queenston Dr	2	Watson Plaza	1
Rayburn Ave	1	West Old Watson Rd	1
Raycrest Ln	1	Westhaven Ct	1
Reco Ave	2	Whitecliff Ln	3
Red Oak Dr	3	Wildwood Cir	1
Richter Ln	1	Woodbine Dr	2
Ridgewood Dr	4	Woodhue Dr	2

06-14-2019