



Internal Memorandum

03-15-2019

To: Chief of Police Ronald Compton

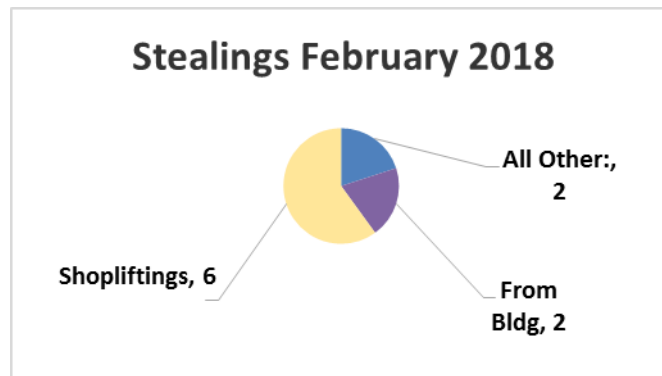
Fr: Lieutenant Kevin Avery

Topic: February 2019 Public Report

This is the report for the activity of the Crestwood Police Department for the month of February 2019. In February 2019, there were 13 Part I offenses and 306 Part II offenses, for a total of 319. This compares with 18 Part I offenses and 308 Part II offenses for a total of 325 in February 2018.

Stealing offenses numbered ten in February 2019.

Stealings were of the following classifications in February 2019:

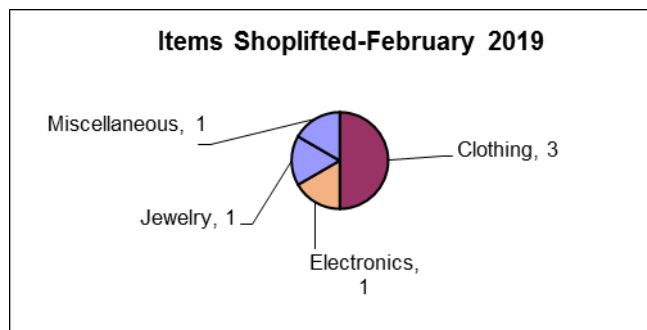


Shopliftings accounted for six of the ten stealing events in February 2019. The shopliftings occurred at the following stores.


Kohls	6
--------------	----------

Of the shopliftings, all were cleared by arrest and adults accounted for 82% of the clearances.

The items shoplifted were found to be:



There were three property damages in February 2019 and they were of the following classification:



Part I offenses numbered 13 in February 2019.

Part II offenses:

In February 2019, there were three assaults investigated. Two of the assaults involved persons who knew each other, the other involved a female shopper who assaulted an employee of a grocery store at an address along Watson Road. There was one fraud offense involving identity theft. There were two drug offenses, one offense was a felony and the other was misdemeanor. There were two offenses against public peace where arrests were made. There were seventeen traffic accidents, two of which were leaving the scene offenses. There were four animal calls and 72 people related calls including 62 medical emergencies. There were 38 suspicious activities investigated by police. There was one juvenile offense investigated and one family offense investigated. There was 165 miscellaneous police calls handled by the police department.

Part II offenses totaled 306 in February 2019.



Monthly Crime / Activity Reports					
2019		February			
	Ward 1	Ward 2	Ward 3	Ward 4	Total
Murder	0	0	0	0	0
Rape - Sexual Assault	0	0	0	0	0
Robbery	0	0	0	0	0
Aggravated Assault	0	0	0	0	0
Burglary	0	0	0	0	0
Stealing	2	6	2	0	10
Property Damage	1	1	1	0	3
Motor Vehicle Theft	0	0	0	0	0
Arson	0	0	0	0	0
SubTotal Part1	3	7	3	0	13
Other Assaults	3	0	0	0	3
Frauds	0	1	0	0	1
Drug Offenses	0	1	1	0	2
Sex Offenses	0	0	0	0	0
Offenses Against Public Peace	0	1	0	1	2
Driving While Intoxicated	0	0	0	0	0
Traffic Accidents	5	9	1	2	17
Animal Related Calls	0	1	2	1	4
People Related	19	20	23	10	72
Juvenile Offenses	0	0	0	1	1
Non-Classified Suspicious Activity	9	22	5	2	38
Family Offenses	0	1	0	0	1
Miscellaneous Police Calls	39	75	36	15	165
Weapons Offenses	0	0	0	0	0
SubTotal Part2	75	131	68	32	306
Total Reported Offenses	78	138	71	32	319

Ward Incident Summary:

In Ward One in February 2019, stealings numbered two, both offenses occurred at addresses along Watson Road, one offense occurred at a grocery store and the other at a restaurant. One property damage offense was reported from an apartment complex on Watson Road. There were three assault offenses, all suspects are known to police, as these cases are being investigated. There were five traffic accidents and nineteen people related calls. Suspicious activity calls numbered nine and occurred on six different streets, there were 39 miscellaneous police service calls.

Police handled 78 calls for service in Ward one in February 2019.

In February 2019 in Ward Two, there were six stealings at addresses on Watson. There was one property damage offense reported that occurred on Twincrest Drive. There was also one fraud offense investigated that occurred on Watson Road. There was one drug offense discovered on Watson Road. There was one offense against public peace involving filing a false police report. There were nine traffic accidents and one animal related call. There were twenty people related calls handled. Suspicious activity calls numbered twenty-two and occurred on nine different streets. There was one family offense investigated involving endangering the welfare of a child. There were 75 miscellaneous police service calls.

Police handled 138 calls for service in Ward two in February 2019.

In February 2019 in Ward Three, there were two stealing offenses, one occurred on Watson Road, one on Grant Road. There was one property damage offense in White Cliff Park. There was one drug offenses investigated along Watson Road where police made arrests for a felony level possession of a controlled substance. There was one traffic accident, two animal related calls and 23 people related calls. Suspicious activity calls numbered five and occurred on four different streets and there were 36 miscellaneous police service calls.

Police handled 71 calls for service in Ward three in February 2019.

In Ward Four in February 2019, there was one family offense. There were two traffic accidents and one animal related call. There were ten people related calls and one juvenile offense. Suspicious activity calls numbered two and occurred on two different streets and there were 15 miscellaneous police service calls.

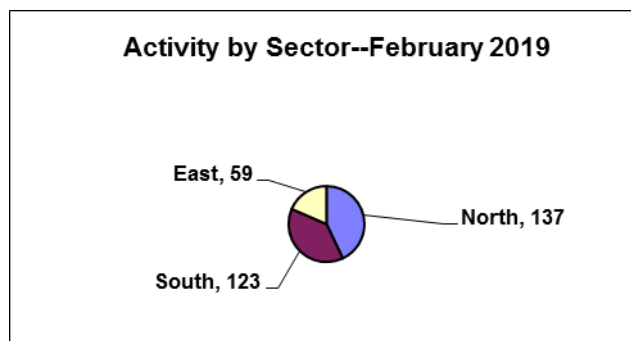
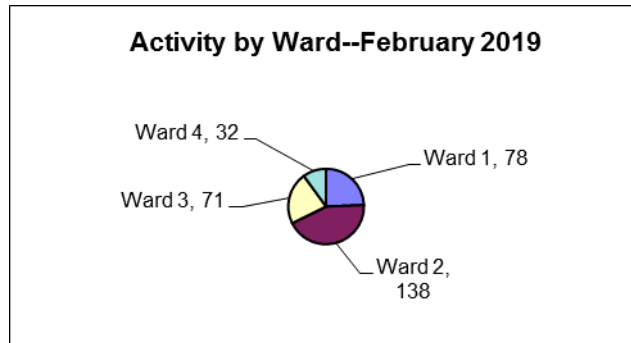
Police handled 32 calls for service in Ward four in February 2019.

Neighborhood Activity: Crime Information from residential areas.



Monthly Crime / Activity Reports					
2019		February			
	Ward 1	Ward 2	Ward 3	Ward 4	Total
Murder	0	0	0	0	0
Rape - Sexual Assault	0	0	0	0	0
Robbery	0	0	0	0	0
Aggravated Assault	0	0	0	0	0
Burglary	0	0	0	0	0
Stealing	0	0	1	0	1
Property Damage	1	1	1	0	3
Motor Vehicle Theft	0	0	0	0	0
Arson	0	0	0	0	0
SubTotal Part1	1	1	2	0	4
Other Assaults	1	0	0	0	1
Frauds	0	0	0	0	0
Drug Offenses	0	0	0	0	0
Sex Offenses	0	0	0	0	0
Offenses Against Public Peace	0	1	0	1	2
Driving While Intoxicated	0	0	0	0	0
Traffic Accidents	3	5	0	2	10
Animal Related Calls	0	1	2	1	4
People Related	16	11	18	10	55
Juvenile Offenses	0	0	0	1	1
Non-Classified Suspicious Activity	3	10	4	2	19
Family Offenses	0	1	0	0	1
Miscellaneous Police Calls	20	39	27	15	101
Weapons Offenses	0	0	0	0	0
SubTotal Part2	43	68	51	32	194
Total Reported Offenses	44	69	53	32	198

CAD Activity by Ward and Sector:

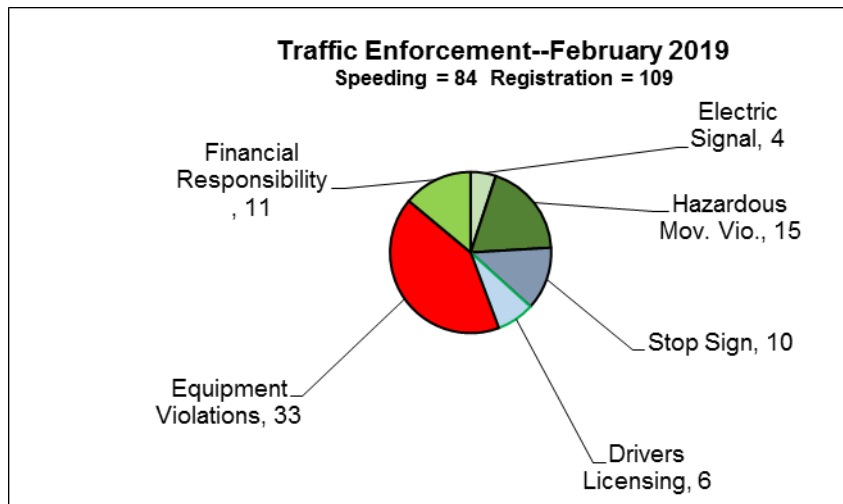
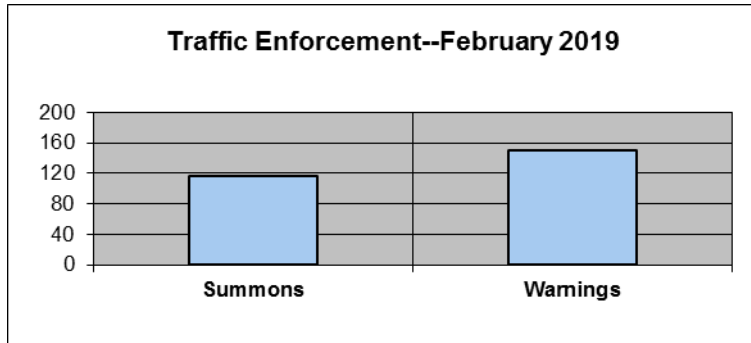


Traffic Enforcement:

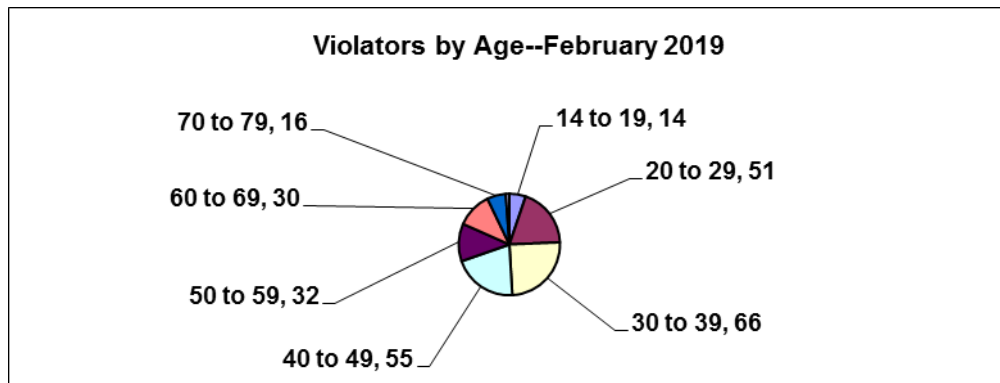
Traffic Enforcement by Ward:

February 2019					
	Ward 1	Ward 2	Ward 3	Ward 4	
Stop Sign	2	1	5	2	10
Careless Driving	0	0	0	0	0
DWI	0	0	0	0	0
Electric Signal	2	1	1	0	4
Hazardous Moving	9	4	1	1	15
Speeding	16	26	12	30	84
Passenger Restraint	0	0	0	0	0
Drivers License	1	3	1	1	6
Equipment	15	7	4	7	33
Registration	25	38	19	21	103
Financial Responsibility	4	1	3	3	11
Parking	1	3	2	3	9
	75	84	48	68	275

There were 275 traffic enforcement actions taken in the month of February 2019. These actions were divided as follows:



The age of the violator was determined to be:




Enforcement Action was taken on the following streets:

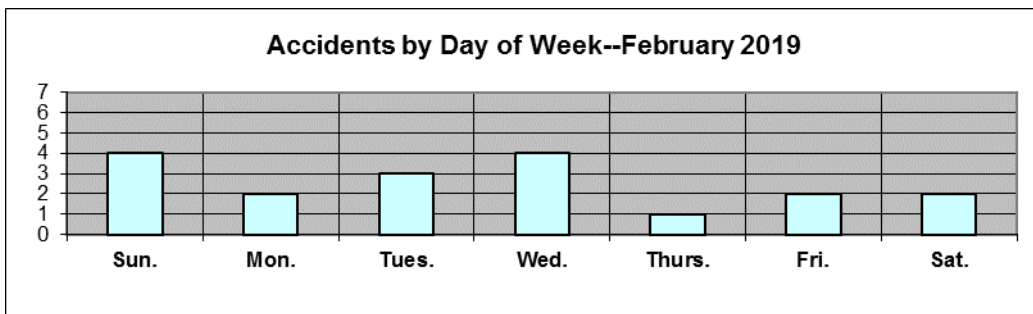
Enforcement Locations		February 2019	
Watson	116	Crest Oak	7
Sappington	90	Fox Park	2
Old Sapp.	5	General Grant	1
I-44	0	Glenfield	1
Big Bend	0	Glenwood	1
Pardee Rd.	8	Hemingway	1
Pardee Ln.	2	Lodge Pole	1
Grant Rd.	5	Manda	6
East Watson	1	Rayburn	2
Garber	8	Rusdon	1
Liggett	7	Shoppers	1
		Sturdy	1
Aspen	1	Watson Industrial	1
Brookview	1	Westglen	1
Camelot	1	Whitecliff	1
Chasebury	1	Woodbine	1
Clydesdale	1		

Traffic Accidents:

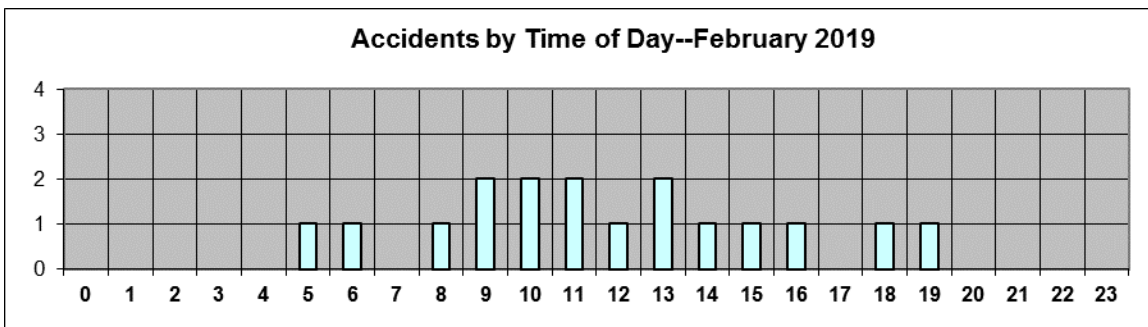
In February 2019, there were 17 traffic accidents reported. These accidents were the following classifications:



Accidents occurred on the following days of the week:



Accidents occurred during the following hours of the day:



Accidents occurred on the following streets in February 2019:

Street Occurred	Count
Watson	4
Sappington	2
I-44	3
Garber	1
Arban	1
Camera	1
Detjen	1
Samoa	1
Trelane	1

Accidents occurred at the following intersections:

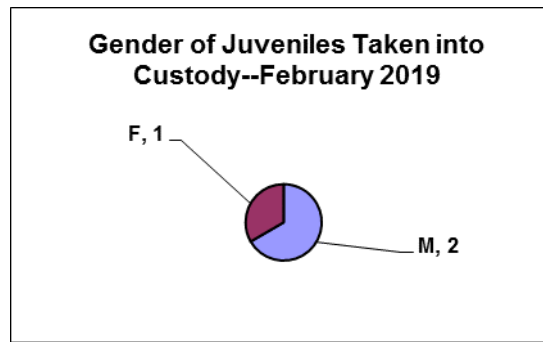
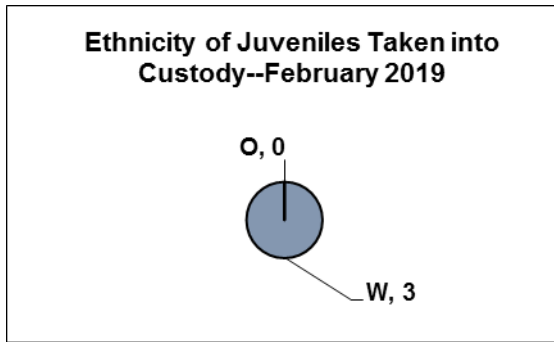
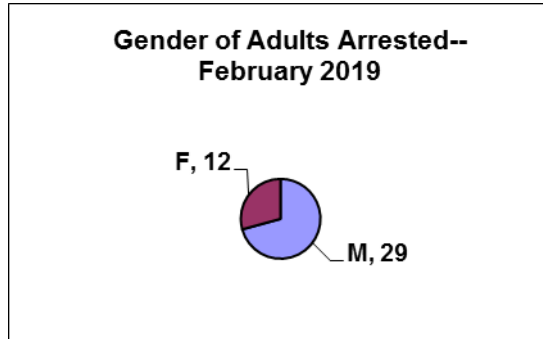
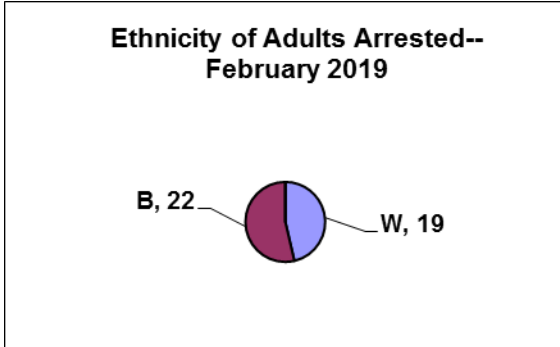
February 2019	Count
Watson / Rock Hill	1
Watson / Brookview	1
Watson / Watson Industrial	1
Watson / Old Sappington	1
Watson / Sappington	1
Arban / Maderia	1
I-44 / Big Bend	3
Old Sappington / Sappington	1
Samoa / Montego	1
Sappington / Elemont	1
Sappington / Gallop	1
Trelane / Briarton	1

Accidents occurred in the following blocks of Watson Road:

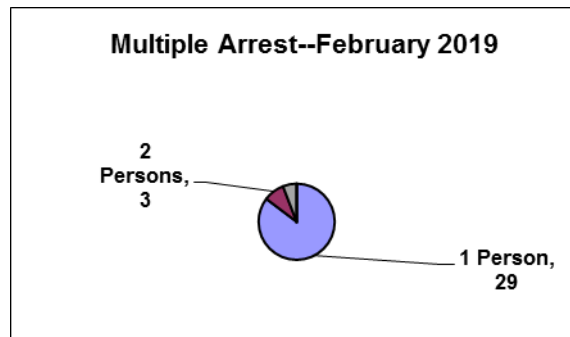
February 2019	Count
Watson-8600	1
Watson-9100	1
Watson-9200	1
Watson-9600	1
Watson-9700	1

Arrest Information:

Forty Four persons were taken into custody in February 2019.
The ethnicity and gender of the persons taken into custody was:

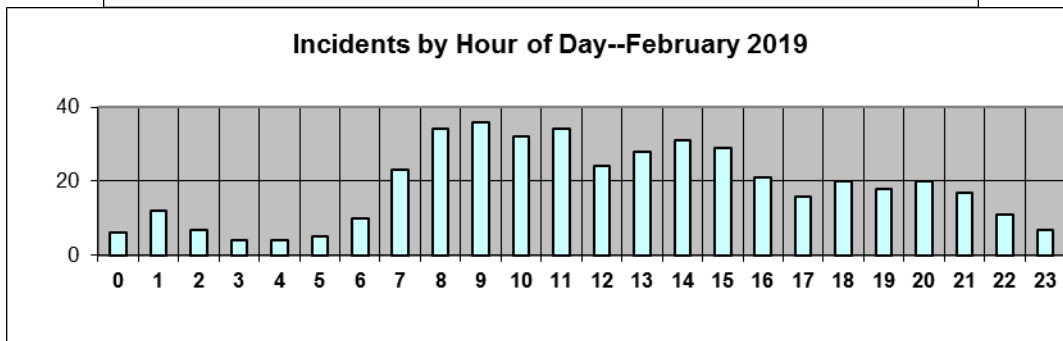
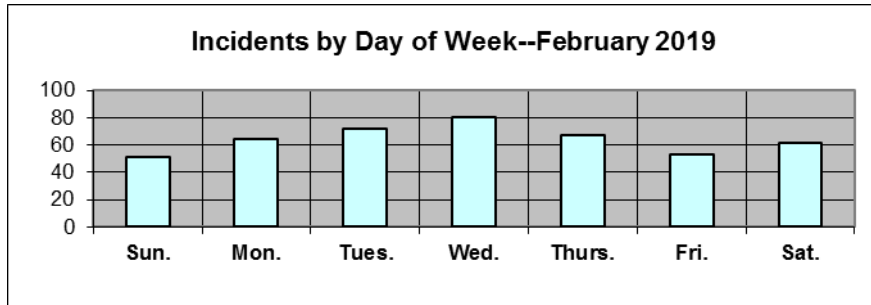


Multiple Arrests:



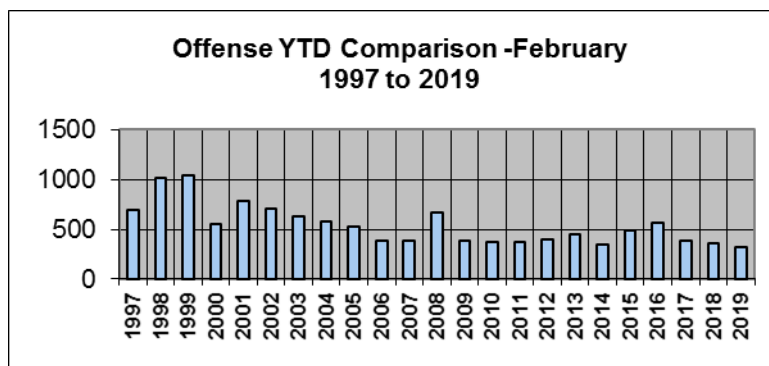
Activity Report:

Activity occurred on the following days of the week and hours of the day:



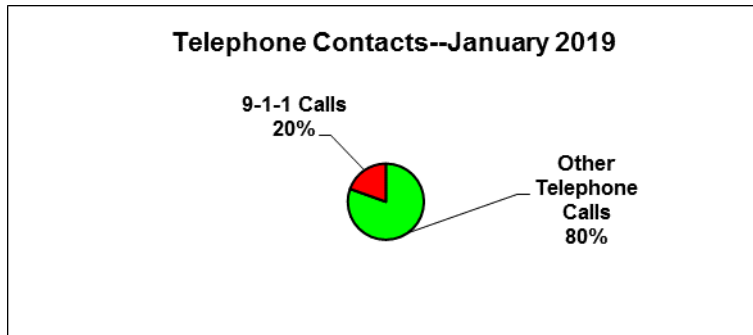
Offense Comparison:

This is a comparison of February 2019 to the same month in 1997. Offenses are the number of offenses as reported in the Part I and Part II offenses in the monthly statistical report.



Communications:

Communications handled over 1930 telephone contacts and 368 9-1-1 calls in February 2019. This is a daily average of 69 telephone contacts and thirteen 9-1-1 calls.



Where We Responded In February 2019:

On the next page is a list of the streets that calls were responded to in February 2019. The same major street grid that is used for accidents and enforcement locations is used and then the remainder of the streets are in alphabetical order.

Call Locations		February 2019	
Watson	65	Fern Glen Dr	1
CWP	0	Fernleaf Dr	1
		Firebush Dr	1
Sappington	20	Flamingo Dr	1
Old Sappington	2	Fox Creek Dr	1
I-44	8	Fox Park Dr	2
Big Bend	18	General Grant Ct	1
Pardee Rd	1	Grant Farm Trl	1
Pardee Ln	0	Grant's Log Cabin Ln	1
Grant Rd	13	Grantwood Trails Ct	1
East Watson	1	Green Springs Dr	1
Garber	3	Harwich Dr	2
Liggett	3	Heather Dr	2
Amberley Dr	1	High Hill Ct	1
Apex Dr	1	Holmes Ave	1
Arban Dr	5	Joann Pl	1
Aspen Dr	1	Lantana Dr	1
Attucks Ave	1	Laramie Dr	1
Banyon Dr	1	Larsen Ln	2
Barberton Dr	3	Laurel Hill Dr	3
Bardmont Dr	1	Lavant Dr	2
Blackthorn Dr	2	Lawndale Dr	1
Brookview Dr	1	Lindenhurst Dr	3
Bull Run Dr	1	Lodge Dr	1
Buxton Dr	6	Lodge Pole Ln	3
Camera Ave	1	Lopina Blvd	1
Chatwood Ter	1	Madeira Dr	1
Clay Ave	1	Maebern Ter	1
Clover Ln	2	Manda Ln	3
Coffey Dr	1	Mary Glen Dr	3
Conover Ln	1	Medallion Ct	1
Crestwood Exec. Ctr	1	Missy Ct	3
Dallwood Dr	2	Montego Dr	1
Desmond Dr	2	Oak Creek Dr	1
Detjen Dr	16	Oakmont Woods Ct	1
Diversey Dr	2	Oakridge Ave	1
Drew Ter	1	Park Crestwood Dr	8
Eddie & Park Rd	3	Pennant Ln	1
Etherton Dr	1	Pinewood Dr	1
Eudora Ct	1	Rayburn Ave	1
Ewers Dr	1	Reco Ave	1

Red Oak Dr	2	Tahiti Dr	1
Richter Ln	1	Teaberry Ln	1
Robert Deves Dr	1	Townhill Dr	1
Rock Hill Rd	1	Trelane Ave	1
Royal Arms Ct	1	Twin Spruce Dr	1
Rusdon Ln	1	Twincrest Dr	2
Samoa Dr	3	Villa Crest Dr	2
Sanders Dr	4	Watson Ind. Park	1
Sessions Ave	1	Watson Plaza	2
Sky Crest Dr	1	Watson Woods	1
Sturdy Dr	1	Whitecliff Ln	3
Sun Country Trl	1	Yorkshire Estates Dr	1
Sunray Ln	2		

3-12-2019