



Internal Memorandum

02-15-2019

To: Chief of Police Ronald Compton

Fr: Lieutenant Kevin Avery

Topic: January 2019 Public Report

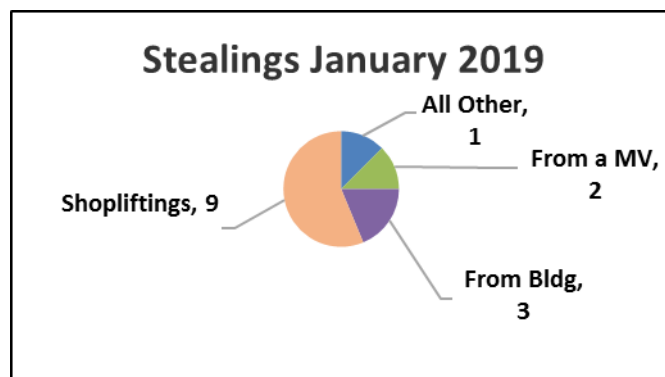
This is the report for the activity of the Crestwood Police Department for the month of January 2019. In January 2019, there were 22 Part I offenses and 324 Part II offenses, for a total of 346. This compares with 22 Part I offenses and 341 Part II offenses for a total of 363 in January 2018.

Burglary:

There was one residential burglary reported; officers apprehended both suspects at the scene.

Stealing offenses numbered seventeen in January 2019.

Stealings were of the following classifications in January 2019:

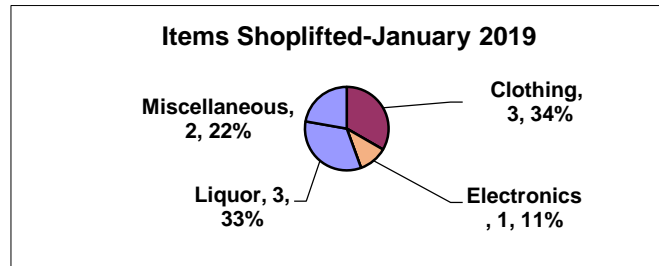


Shopliftings accounted for nine of the seventeen stealing events in January 2019. The shopliftings occurred at the following stores.

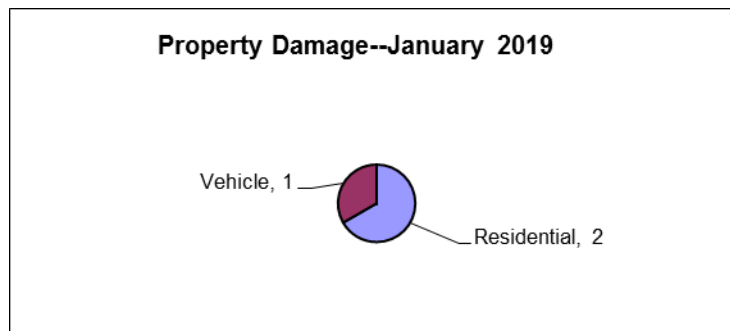
Kohls	6
Schnucks	2
Mobile on the Run	1

Of the shopliftings, six were cleared by arrest and adults accounted for 91% of the clearances.

The items shoplifted were found to be:



There were three property damages in January 2019 and they were of the following classification:



Part I offenses numbered 22 in January 2019.

Part II offenses:

In January 2019, there was one assault investigated where a female shopper assaulted another store patron at a business along Watson Road. There were four frauds, one failure to return leased property, one bad check, a counterfeiting offense and an identity theft. There were five drug offenses; three were felonies and two were misdemeanors. There were thirteen traffic accidents, two of which were leaving the scene offenses. There were two animal calls and 65 people related calls including 61 medical emergencies, one missing persons report, two sudden deaths and a suicide report. There were 38 suspicious activities investigated by police. There was 196 miscellaneous police call handled by the police department.

Part II offenses totaled 324 in January 2019.



Monthly Crime / Activity Reports 2019 January					
	Ward 1	Ward 2	Ward 3	Ward 4	Total
Murder	0	0	0	0	0
Rape - Sexual Assault	0	0	0	0	0
Robbery	0	0	0	0	0
Aggravated Assault	0	0	0	0	0
Burglary	1	0	0	0	1
Stealing	4	10	3	0	17
Property Damage	0	1	0	2	3
Motor Vehicle Theft	0	1	0	0	1
Arson	0	0	0	0	0
SubTotal Part1	5	12	3	2	22
Other Assaults	1	0	0	0	1
Frauds	1	2	0	1	4
Drug Offenses	1	2	2	0	5
Sex Offenses	0	0	0	0	0
Offenses Against Public Peace	0	0	0	0	0
Driving While Intoxicated	0	0	0	0	0
Traffic Accidents	3	7	3	0	13
Animal Related Calls	0	1	1	0	2
People Related	15	13	22	15	65
Juvenile Offenses	0	0	0	0	0
Non-Classified Suspicious Activity	7	22	5	4	38
Family Offenses	0	0	0	0	0
Miscellaneous Police Calls	45	86	34	31	196
Weapons Offenses	0	0	0	0	0
SubTotal Part2	73	133	67	51	324
Total Reported Offenses	78	145	70	53	346

Ward Incident Summary:

In Ward One in January 2019, a burglary occurred on Gallop Drive during the daylight hours, police apprehended two suspects at the scene. Stealings numbered four with two occurring at a grocery store on Watson, and two at a department store on Watson Road. There was an arrest made after one female shopper assaulted another store patron at a business on Watson Road. There was one counterfeiting offense and one drug offense investigated by police. There were three traffic accidents and fifteen people related calls. Suspicious activity calls numbered seven and occurred on five different streets, there were 45 miscellaneous police service calls. Police handled 78 calls for service in Ward one in January 2019.

In January 2019 in Ward Two, there were ten stealings at addresses on Watson, Big Bend, Eddie & Park, Sturdy and Maebern Terrace. There was one property damage offense reported that occurred on Crestwood Drive, one stolen vehicle was recovered in Reco Industrial Park. There was also two fraud offense investigated that occurred on Etherton Drive and Watson Road. There were two drug offenses uncovered on Big Bend Boulevard and Watson Road where police arrested suspects. There was seven traffic accidents, two that were leaving the scene of an accident offenses. There was one animal related call and thirteen people related calls handled. Suspicious activity calls numbered twenty two and occurred on sixteen different streets. There were 86 miscellaneous police service calls. Police handled 145 calls for service in Ward two in January 2019.

In January 2019 in Ward Three, there were three stealing offenses, one occurred on Watson Road, one on Desmond Drive and the other at White Cliff Park. There was two drug offenses investigated along Watson Road where police made arrests. There were three traffic accidents and 22 people related calls. Suspicious activity calls numbered five and occurred on five different streets and there were 34 miscellaneous police service calls. Police handled 70 calls for service in Ward three in January 2019.

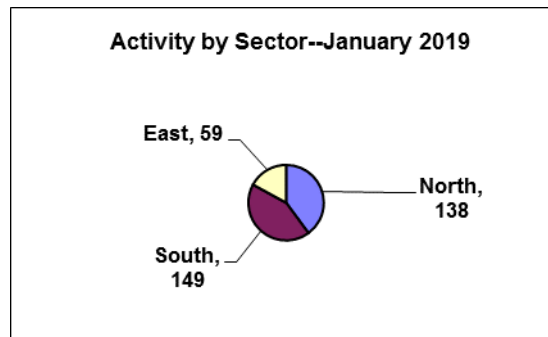
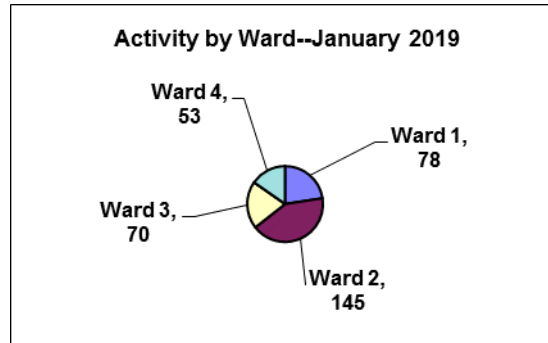
In Ward Four in January 2019, there were two property damage offenses investigated on Manda Lane and Fox Park Drive. There was one fraud on Sky Crest Drive involving identity theft. There were fifteen people related calls. Suspicious activity calls numbered four and occurred on four different streets and there were 31 miscellaneous police service calls. Police handled 53 calls for service in Ward four in January 2019.

Neighborhood Activity: Crime Information from residential areas.



Monthly Crime / Activity Reports						
2019		January				
	Ward 1	Ward 2	Ward 3	Ward 4	Total	
Murder	0	0	0	0	0	
Rape - Sexual Assault	0	0	0	0	0	
Robbery	0	0	0	0	0	
Aggravated Assault	0	0	0	0	0	
Burglary	1	0	0	0	1	
Stealing	1	3	2	0	6	
Property Damage	0	0	0	2	2	
Motor Vehicle Theft	0	1	0	0	1	
Arson	0	0	0	0	0	
	SubTotal Part1	2	4	2	2	10
Other Assaults	0	0	0	0	0	
Frauds	0	1	0	1	2	
Drug Offenses	0	1	0	0	1	
Sex Offenses	0	0	0	0	0	
Offenses Against Public Peace	0	0	0	0	0	
Driving While Intoxicated	0	0	0	0	0	
Traffic Accidents	1	4	0	0	5	
Animal Related Calls	0	1	1	0	2	
People Related	13	6	16	15	50	
Juvenile Offenses	0	0	0	0	0	
Non-Classified Suspicious Activity	5	13	4	4	26	
Family Offenses	0	0	0	0	0	
Miscellaneous Police Calls	30	49	26	30	135	
Weapons Offenses	0	0	0	0	0	
	SubTotal Part2	49	75	47	50	221
	Total Reported Offenses	51	79	49	52	231

CAD Activity by Ward and Sector:

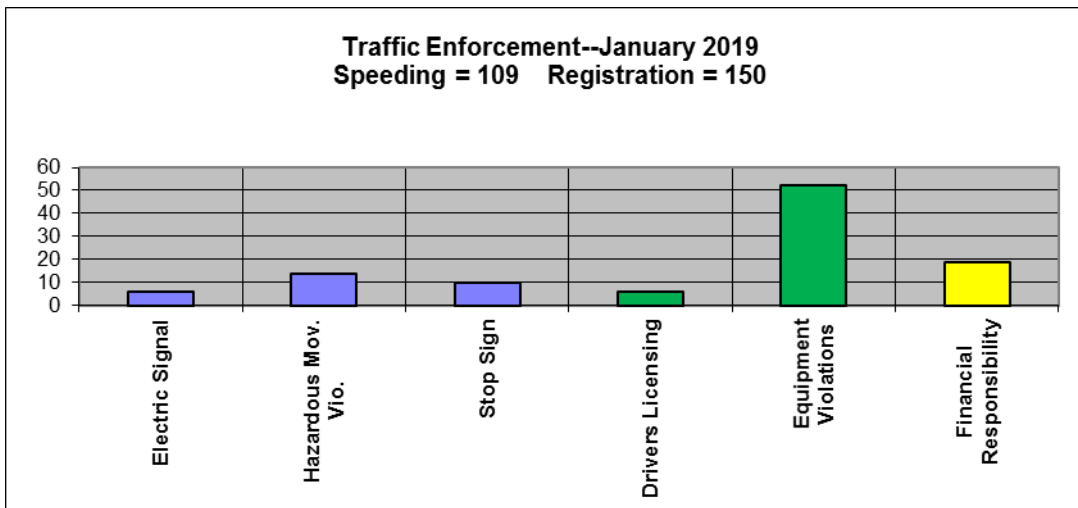
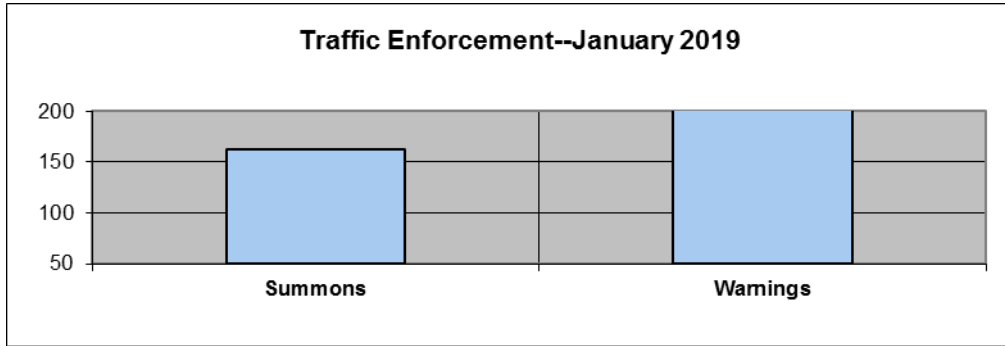


Traffic Enforcement:

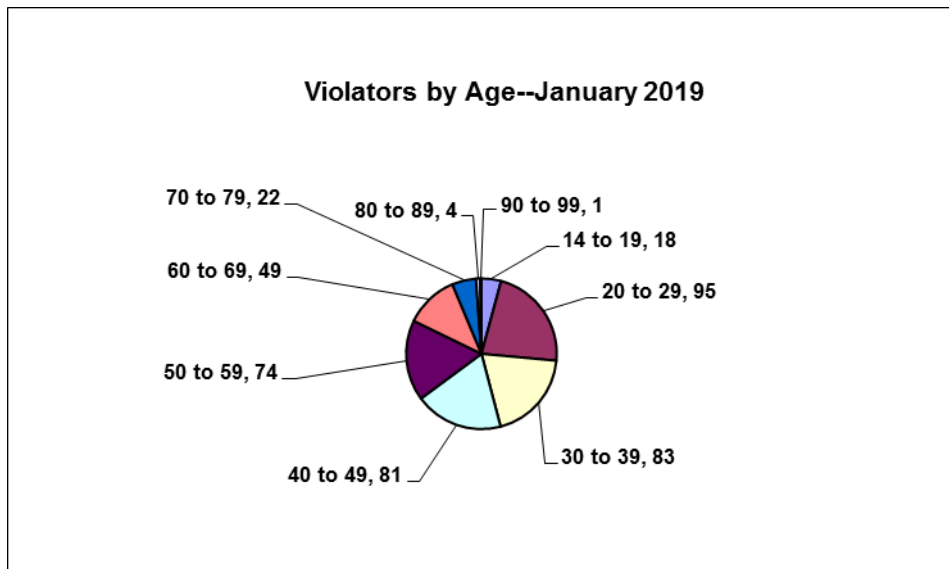
Traffic Enforcement by Ward:

	2019				
	Ward 1	Ward 2	Ward 3	Ward 4	
Stop Sign	2	1	4	3	10
Careless Driving	0	1	0	0	1
DWI	0	0	0	0	0
Electric Signal	2	2	1	1	6
Hazardous Moving	6	3	4	1	14
Speeding	21	31	26	31	109
Passenger Restraint	1	7	0	1	9
Drivers License	2	3	1	0	6
Equipment	15	13	13	11	52
Registration	54	67	14	15	150
Financial Responsibility	8	5	2	4	19
Parking	18	14	15	10	57
	129	147	80	77	433

There were 433 traffic enforcement actions taken in the month of January 2019. These actions were divided as follows:



The age of the violator was determined to be:

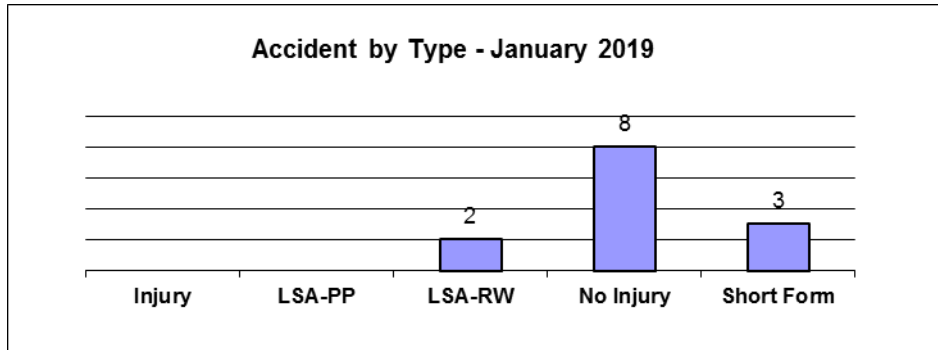


Enforcement Action was taken on the following streets:

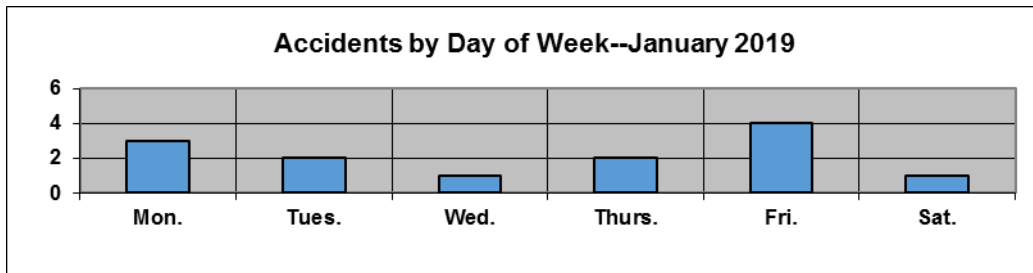
Enforcement Locations		January 2019	
Watson	193	Harwich	2
Sappington	113	Joshua	1
Old Sapp.	11	Larsen	1
I-44	0	Lavant	1
Big Bend	0	Lawndale	2
Pardee Rd.	12	Leawood	2
Pardee Ln.	2	Lindenhurst	1
Grant Rd.	8	Lodgepole	5
East Watson	0	Maderia	1
Garber	9	Manda	4
Liggett	8	Morning Star	1
		Norcross	1
Barberton	1	Park Crestwood	4
Blackthorn	1	Pinewood	1
Brookview	1	Rayburn	8
Cherry Brook	1	Richter	1
Clover	1	Samoa	1
Craighurst	1	Shoppers	1
Crompton	1	Sunray	4
Diversey	1	Tahiti	1
Elmont	2	Trelane	3
Eudora	1	Twincrest	1
Fernleaf	1	Ulysses	1
Flamingo	1	Villa Crest	2
Fox Park	1	Watson Industrial	4
General Grant	2	Westglen	1
Gillespie	1	White Cliff	2
Glenwood	1	Yorkshire Estates	2

Traffic Accidents:

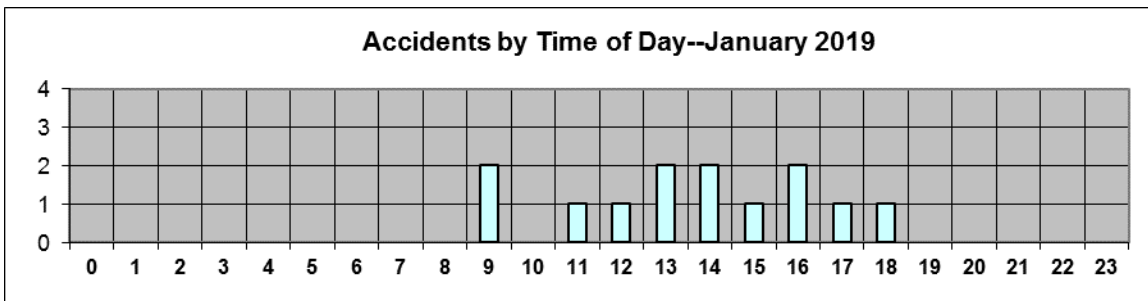
In January 2019, there were 13 traffic accidents reported. These accidents were the following classifications:



Accidents occurred on the following days of the week:



Accidents occurred during the following hours of the day:



Accidents occurred on the following streets in January 2019:

Street Occurred	Count
East Watson	1
I-44 EB Ramp	1
Sappington	1
Watson	9

Accidents occurred at the following intersections:

January 2019	Count
East Watson / Watson Woods	1
I-44 EB Ramp	1
Sappington / Chatwood	1
Sappington / Twincrest	1
Watson / Blackthorn	1
Watson / Grant	1
Watson / Pardee Ln.	1
Watson 9044	1
Watson 9618	1
Watson / Glenwood	1
Watson 9807	1
Watson / Watson Ridge	1
Watson 9902	1

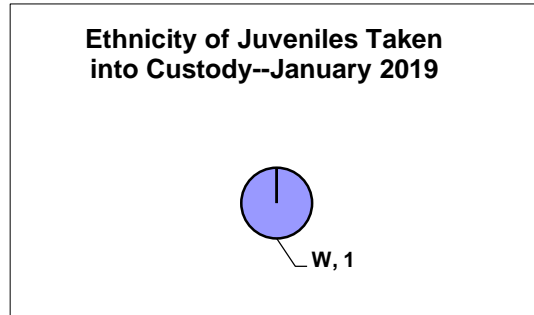
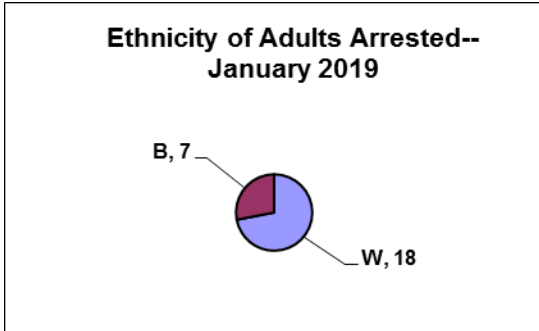
Accidents occurred in the following blocks of Watson Road:

January 2019	Count
Watson 8700	1
Watson 9000	1
Watson 9100	2
Watson 9600	1
Watson 9800	2
Watson 9900	2

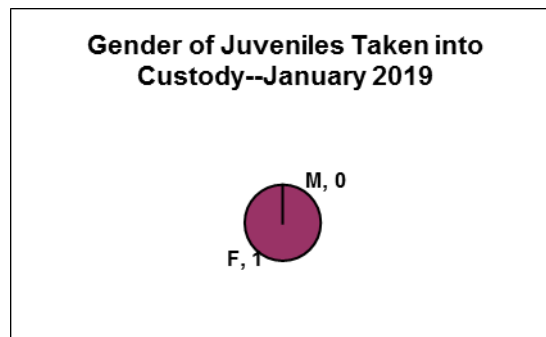
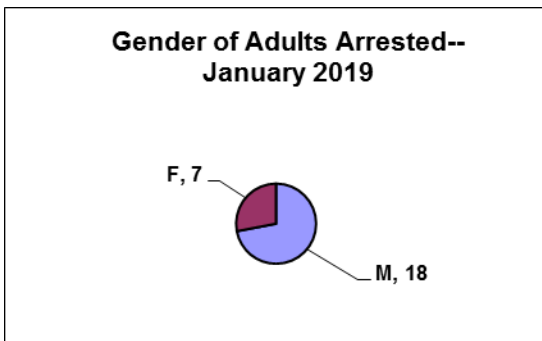
Arrest Information:

Twenty-six adults were taken into custody in January 2019.

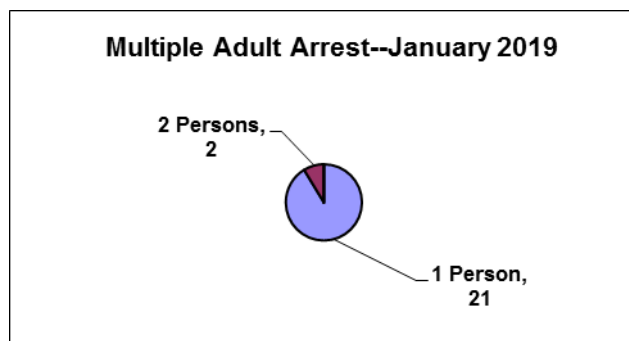
The ethnicity of the person taken into custody was:



The gender of the persons taken into custody was:

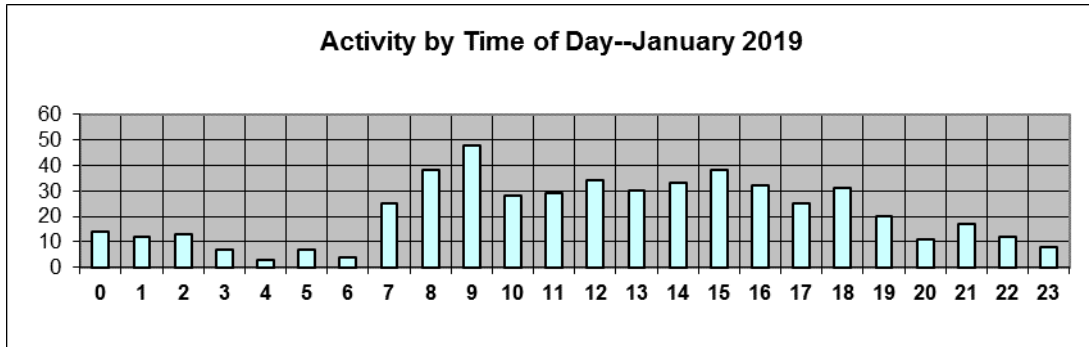
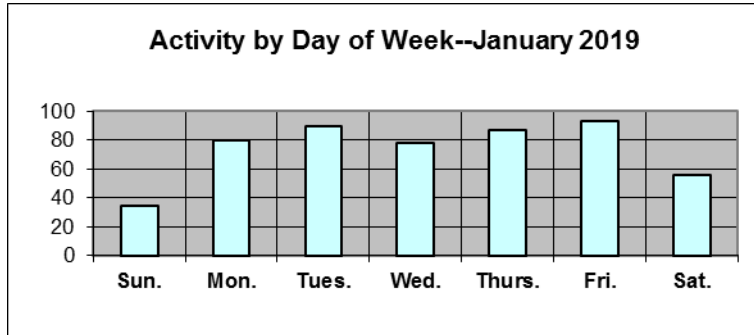


Multiple Arrests:



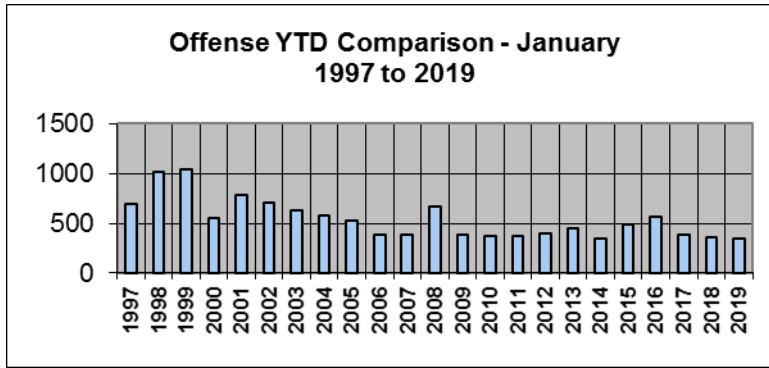
Activity Report:

Activity occurred on the following days of the week and hours of the day:



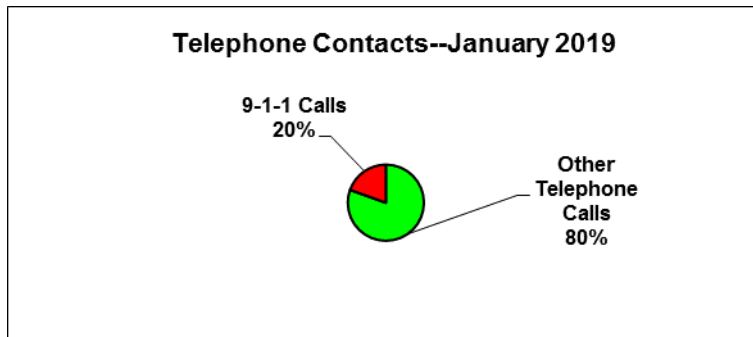
Offense Comparison:

This is a comparison of January 2019 to the same month in 1997. Offenses are the number of offenses as reported in the Part I and Part II offenses in the monthly statistical report.



Communications:

Communications handled over 1500 telephone contacts and 364 9-1-1 calls in January 2019. This is a daily average of 48 telephone contacts and twelve 9-1-1 calls.



Where We Responded In January 2019:

On the next page is a list of the streets that calls were responded to in January 2019. The same major street grid that is used for accidents and enforcement locations is used and then the remainder of the streets are in alphabetical order.

Call Locations		January 2019	
Watson	74	Diversey Dr	1
CWP	0	Eddie & Park Rd	5
		Etherton Dr	3
Sappington	18	Ewers Dr	4
Old Sappington	1	Fern Glen Dr	2
I-44	2	Firebush Dr	1
Big Bend	16	Flamingo Dr	2
Pardee Rd	1	Fox Creek Dr	1
Pardee Ln.	1	Fox Park Dr	2
Grant Rd	9	Ft Donelson Dr	1
East Watson	2	Gallop Ln	3
Garber	3	General Grant Ln	1
Liggett	1	Gillespie Blvd	2
Apex Dr	2	Glen Rose Dr	3
Arban Dr	3	Glenfield Ter	3
Aspen Dr	1	Glenwood Dr	3
Banbury Ct	1	Grant Farm Trl	1
Bardmont Dr	1	Grant Park Dr	3
Blackthorn Dr	1	Green Springs Dr	1
Briarton Dr	1	Green Crest Ln	1
Brookview Dr	2	Greenview Dr	1
Buxton Dr	2	Harwich Dr	5
Camera Ave	2	Heather Dr	2
Carrimae Ct	1	High Hill Ct	3
Chasebury Ter	2	Honeywood Dr	2
Chatwood Ter	1	Joann Pl	1
Cherry Brook Ln	2	Kathy Ct	2
Clay Ave	1	Larsen Ln	1
Clover Ln	2	Lavant Dr	1
Conover Ln	2	Leawood Dr	2
Conser Ct	1	Lindenhurst Dr	1
Cordoba Ln	3	Lodge Dr	2
Crest Oak Ln	1	Lodge Pole Ln	5
Crestwood Dr	2	Lurline Dr	1
Crestwood Exec. Ctr	1	Maebern Ter	1
Crestwood Manor Dr	1	Manda Ln	1
Crompton Ct	1	Medallion Ct	1
Dalcrest Ln	1	Norcross Dr	1
Dallwood Dr	2	Oakwyck Dr	1
Desmond Dr	1	Pardee Forest Dr	1
Detjen Dr	16	Park Crestwood Dr	2

Rayburn Ave	1	Sunray Ln	1
Raycrest Ln	1	Tahiti Dr	4
Reco Ave	4	Tea Rose Ct	1
Red Oak Dr	5	Teaberry Ln	2
Robert Deves Dr	1	Twin Vista Dr	1
Rock Forest Dr	1	Villa Crest Dr	2
Roger Lee Ln	1	Watson Ind. Park	4
Samoa Dr	2	Watson Plaza	3
Sanders Dr	1	Watson Woods Ct	3
Sappington Villa Ct	1	West Old Watson Rd	1
Sessions Ave	1	Westglen Dr	3
Sky Crest Dr	4	Whitecliff Ln	5
Spellman Ave	1	Woodhue Dr	1
Sturdy Dr	4	Yorkshire Estates Dr	4
Sun Country Trl	1		

2-15-2019