



Internal Memorandum

01-12-2019

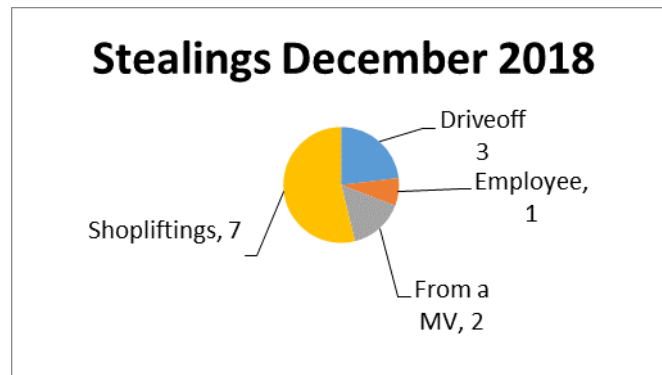
To: Chief of Police Ronald Compton

Fr: Lieutenant Kevin Avery

Topic: December 2018 Public Report

This is the report for the activity of the Crestwood Police Department for the month of December 2018. In December 2018, there were 13 Part I offenses and 352 Part II offenses, for a total of 365 offenses. This compares with 24 Part I offenses and 385 Part II offenses for a total of 409 in December 2017.

Stealing offenses numbered thirteen in December 2018. Stealings were of the following classifications:



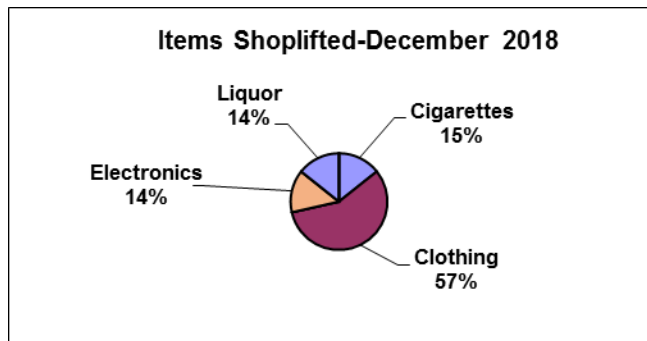
Shopliftings accounted for seven of the thirteen stealing events in December 2018. The shopliftings occurred at businesses along Watson Road and Big Bend Boulevard.

Sam's Club	1
Mobile	2
Kohl's	4

Of the shopliftings, four were cleared by arrest and adults accounted for 100% of the clearances.



The items shoplifted were found to be:



Part I offenses numbered thirteen in December 2018.

Part II Offenses

In December 2018, there were three frauds involving fraudulent use of a credit device and forgery. Arrests were made in two separate drug offenses. There were two sex offenses, one arrest was made the other is being investigated. There were two cases of offences against public peace that were reported. There were five animal related calls and 77 people related calls. There were 31 suspicious activity calls investigated, and one case of domestic violence. There were 18 motor vehicle accidents reported. The police department handled 211 additional miscellaneous police calls for service in December 2018.

Part II offenses totaled 352 in December 2018.



**Monthly Crime / Activity Reports
2018 December**

	Ward 1	Ward 2	Ward 3	Ward 4	Plaza	Total
Murder	0	0	0	0	0	0
Rape - Sexual Assault	0	0	0	0	0	0
Robbery	0	0	0	0	0	0
Aggravated Assault	0	0	0	0	0	0
Burglary	0	0	0	0	0	0
Stealing	0	10	3	0	0	13
Property Damage	0	0	0	0	0	0
Motor Vehicle Theft	0	0	0	0	0	0
Arson	0	0	0	0	0	0
SubTotal Part1	0	10	3	0	0	13
Other Assaults	0	0	0	0	0	0
Frauds	0	3	0	0	0	3
Drug Offenses	0	1	0	1	0	2
Sex Offenses	2	0	0	0	0	2
Offenses Against Public Peace	0	1	1	0	0	2
Driving While Intoxicated	0	0	0	0	0	0
Traffic Accidents	5	10	1	2	0	18
Animal Related Calls	1	1	1	2	0	5
People Related	18	26	23	10	0	77
Juvenile Offenses	0	0	0	0	0	0
Non-Classified Suspicious Activity	6	15	5	5	0	31
Family Offenses	0	0	0	1	0	1
Miscellaneous Police Calls	53	92	38	28	0	211
Weapons Offenses	0	0	0	0	0	0
SubTotal Part2	85	149	69	49	0	352
Total Reported Offenses	85	159	72	49	0	365

In Ward One, there were two sex offenses reported, in once case officers arrested an adult for exposing himself, in the other a subpoena was obtained to collect further evidence. There were five traffic accidents and one animal related call. People related calls numbered eighteen. Suspicious activity calls numbered six and occurred on six different streets. There were 53 miscellaneous police service calls. The police department responded to 85 calls for service in Ward One during December 2018.

In Ward Two, there were ten stealing offenses reported. The thefts occurred at businesses on Watson Road and Big Bend Blvd. There were three fraud cases investigated on Big Bend Blvd. and Trelane Ave. for fraudulent use of a credit device and ID theft. There was one drug offense investigated where a female subject was arrested for possession of narcotics. There were five traffic accidents and one animal related call. There were twenty six people related calls investigated. Suspicious activity calls numbered fifteen and occurred on fourteen different streets. There were 92 miscellaneous police service calls. The police department responded to 159 calls for service in Ward Two during December 2018.

In Ward Three, there were three thefts involving gasoline drive-offs at a service station on Watson Road. There was one offense against public peace investigated where a male subject threatened several persons. There was one traffic accident and one animal related call. There were 23 people related calls investigated. Suspicious activity calls numbered five and occurred on three different streets. There were 38 miscellaneous police service calls handled. The police department responded to 72 calls for service in Ward Three during December 2018.

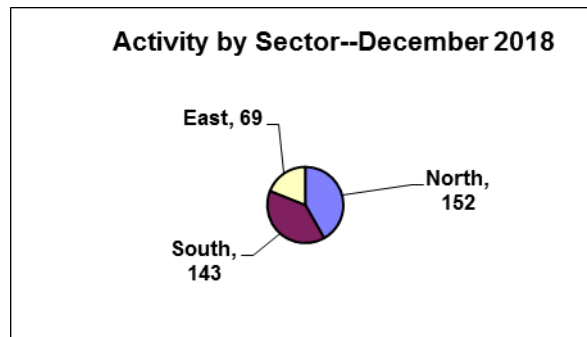
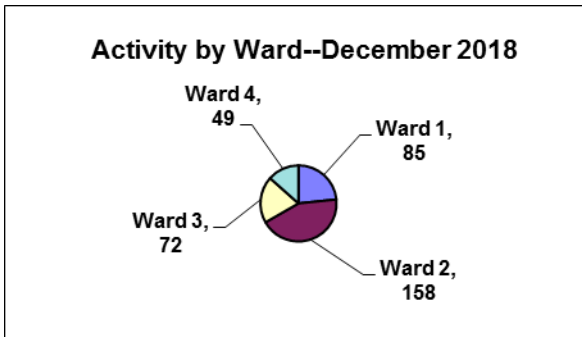
In Ward Four, there was one drug offense discovered after officers located narcotics and paraphernalia during a traffic stop. There were two traffic accidents reported, two animal related calls and ten people related calls. Suspicious activity calls numbered five and occurred on five different streets. There were 28 miscellaneous police service calls. The police department responded to 49 calls for service in Ward Four during December 2018.

Neighborhood Activity: Crime Information from residential areas.



Monthly Crime / Activity Reports 2018 December		Ward 1	Ward 2	Ward 3	Ward 4	Total
Murder		0	0	0	0	0
Rape - Sexual Assault		0	0	0	0	0
Robbery		0	0	0	0	0
Aggravated Assault		0	0	0	0	0
Burglary		0	0	0	0	0
Stealing		0	2	0	0	2
Property Damage		0	0	0	0	0
Motor Vehicle Theft		0	0	0	0	0
Arson		0	0	0	0	0
	SubTotal Part1	0	2	0	0	2
Other Assaults		0	0	0	0	0
Frauds		0	3	0	0	3
Drug Offenses		0	0	0	1	1
Sex Offenses		0	0	0	0	0
Offenses Against Public Peace		0	0	1	0	1
Driving While Intoxicated		0	0	0	0	0
Traffic Accidents		2	3	0	1	6
Animal Related Calls		1	1	1	2	5
People Related		13	17	18	10	58
Juvenile Offenses		0	0	0	0	0
Non-Classified Suspicious Activity		3	9	3	5	20
Family Offenses		0	0	0	1	1
Miscellaneous Police Calls		34	51	30	28	143
Weapons Offenses		0	0	0	0	0
	SubTotal Part2	53	84	53	48	238
	Total Reported Offenses	53	86	53	48	240

CAD Activity by Ward and Sector:

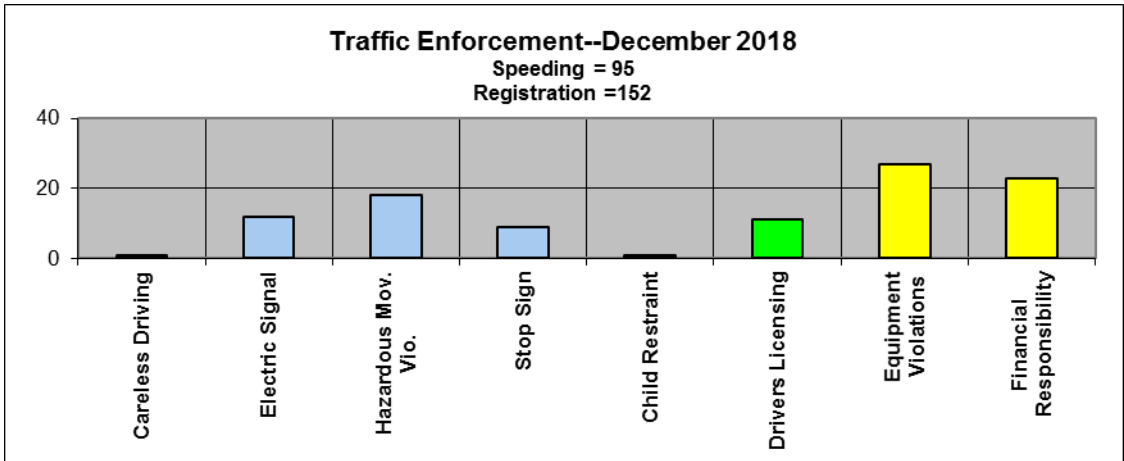
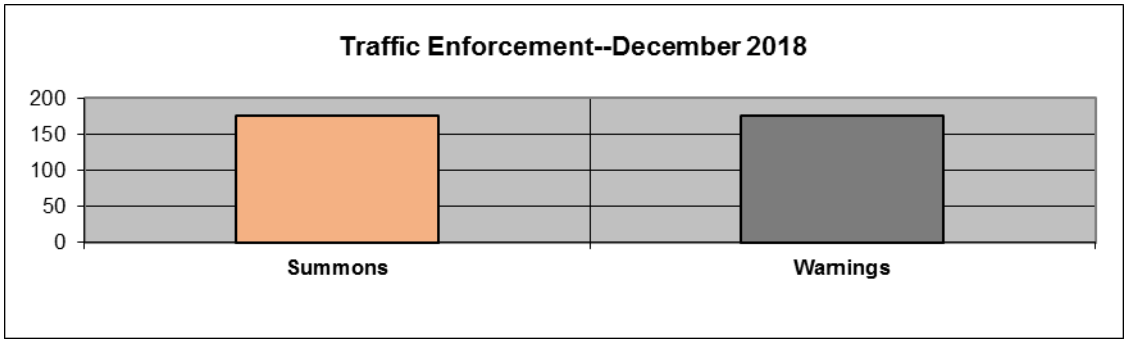


Traffic Enforcement:

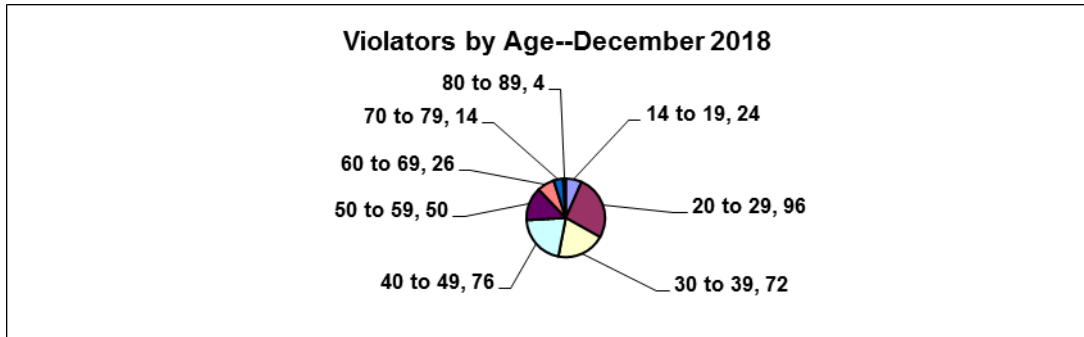
Traffic Enforcement by Ward:

There were 392 traffic enforcement actions taken in the month of December 2018. These actions were divided as follows:

December 2018					
	Ward 1	Ward 2	Ward 3	Ward 4	
Stop Sign	3	1	4	1	9
Careless Driving	0	0	1	0	1
DWI	0	0	0	0	0
Electric Signal	5	5	1	1	12
Hazardous Moving	6	6	4	2	18
Speeding	10	23	17	45	95
Passenger Restraint	0	0	0	1	1
Drivers License	2	7	0	2	11
Equipment	5	11	5	6	27
Registration	47	57	31	17	152
Financial Responsibility	5	8	5	5	23
Parking	21	9	11	2	43
	104	127	79	82	392



The age of the violator was determined to be:

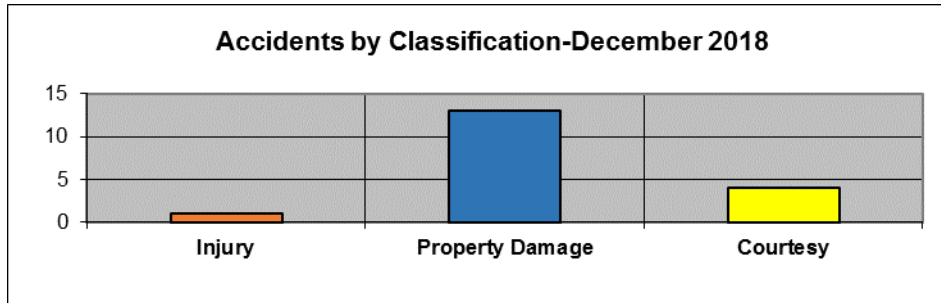


Enforcement Actions were taken on the following streets:

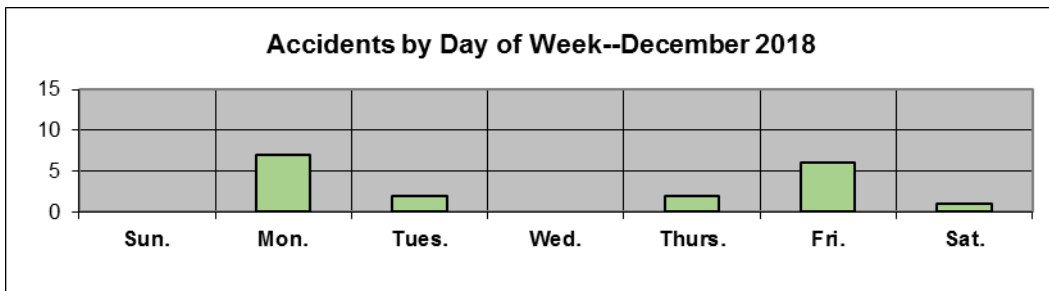
Enforcement Locations		December 2018	
Watson	178	Green Springs	1
Sappington	104	Grovena	1
Old Sapp.	7	Heather	2
I-44	1	Holmes	1
Big Bend	3	Hutchens	1
Pardee Rd.	10	Larsen	1
Pardee Ln.	1	Manda	1
Grant Rd.	5	Meadowfern	1
East Watson	0	Missy	1
Garber	7	Montego	2
Liggett	4	Oak Creek	2
		Oakwyck	1
Banbury	2	Pardee Forest	1
Briarton	1	Park Crestwood	5
Buxton	2	Pinellas	1
Camelot	1	Rayburn	9
Conser	1	Reco	2
Crest Oak	9	Ridgewood	2
Crompton	1	Samoa	1
Detjen	1	Sanders	1
Diversey	5	Sky Crest	1
Elmont	2	Sturdy	2
Elvado	1	Tahite	1
General Grant	2	Twincrest	2
Glenwood	2	Watson Industrial	2
Grant Farm Tr	1		

Traffic Accidents:

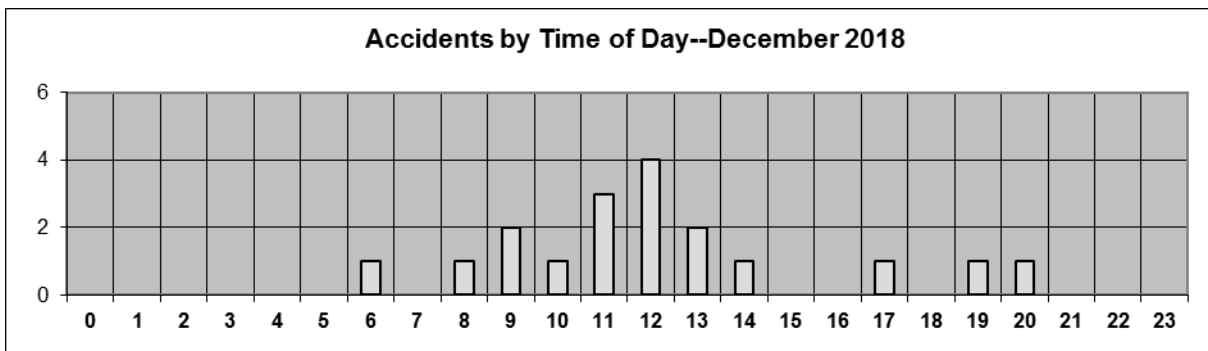
In December 2018, there were 18 traffic accidents reported. These accidents were the following classifications:



Accidents occurred on the following days of the week:



Accidents occurred during the following hours of the day:



Accidents occurred on the following streets in December 2018:

Street Occurred
Watson
Sappington
Big Bend
Arban
Crestwood Exec
Acorn
Detjen
Glenwood
Grant
Morning Star
Old Sappington
Sunray
Tahiti
Woodbine

Accidents occurred at the following intersections:

December 2018	Count
Watson / Pardee Ln	2
Park Crestwood / Watson	1
Watson 9450	1
Watson / Sappington	2
Watson / Old Sappington	1
Watson / Watson Ridge	1
Watson / Sturdy	1
I-44 ramp East	3
Rusdon / Anaconda	1

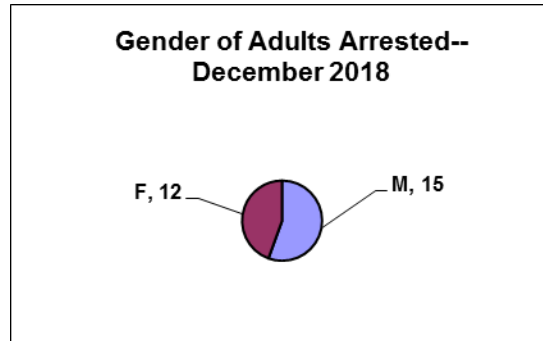
Accidents occurred in the following blocks of Watson Road:

December 2018	Count
Block	Count
Watson-9100	2
Watson-9400	2
Watson-9600	1
Watson-9700	2
Watson-9800	1
Watson-10000	1

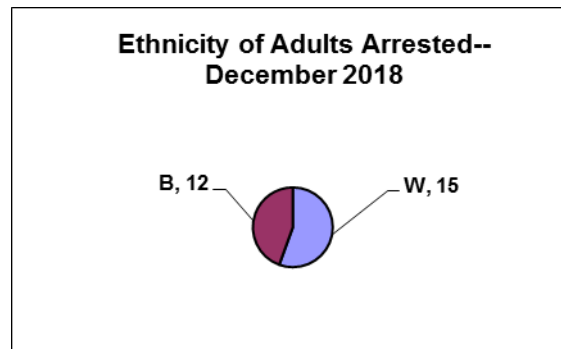
Arrest Information:

Twenty seven persons were taken into custody in December 2018.


The gender of the persons taken into custody was:



The ethnicity of the persons taken into custody was:



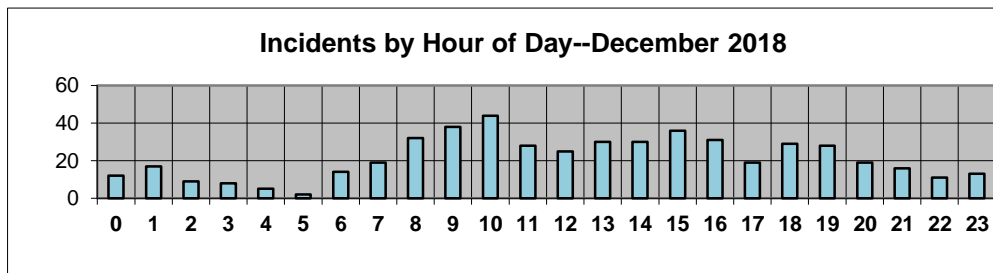
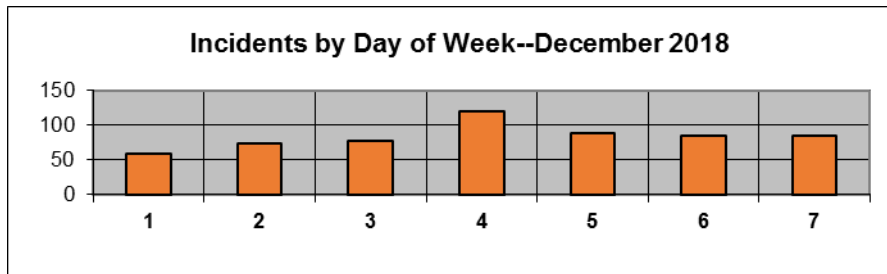
Multiple Arrests:



Multiple arrests are tracked due to the manpower and time required to safely transport and process multiple prisoners from the same incident.

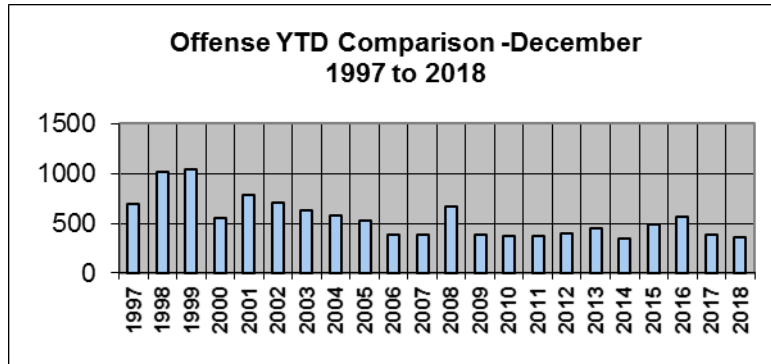
Activity Report:

Activity occurred on the following days of the week and hours of the day:



Offense Comparison:

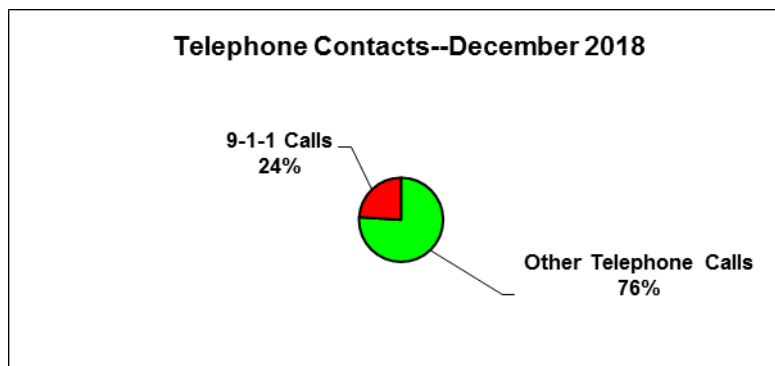
This is a comparison of December 2018 to the same month in 1997. Offenses are the number of offenses as reported in the Part I and Part II offenses in the monthly statistical report.



Communications:

Communications handled over 1362 telephone contacts and 430, 9-1-1 calls in December 2018.

This is a daily average of 44 telephone contacts and 14, 9-1-1 calls.

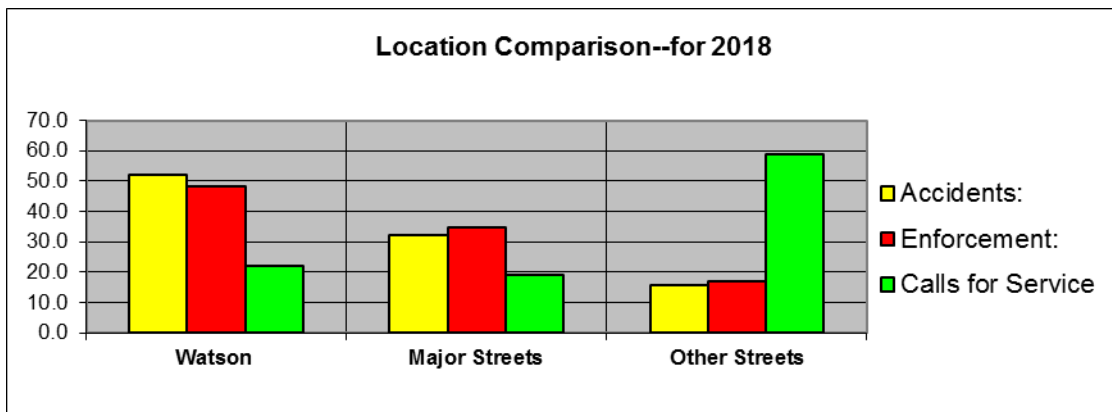


Location Comparison:

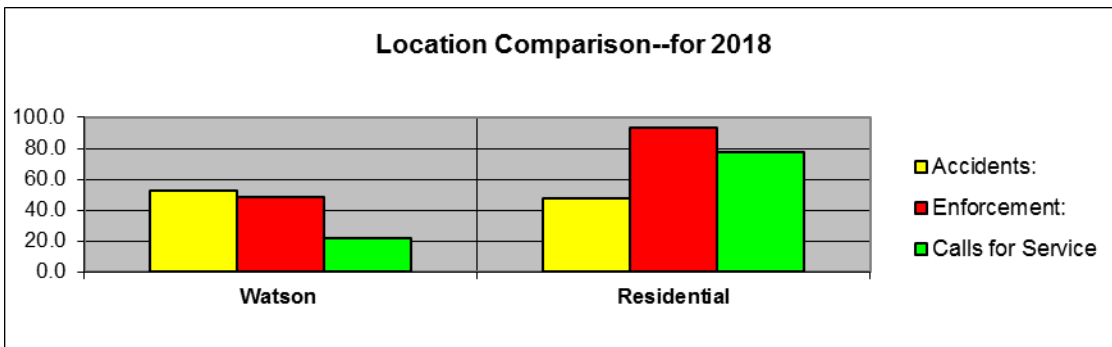
This chart is a comparison of the percentage of accidents, enforcement and calls for service by the three major tracking areas in the city year to date for 2018. Watson is activity along Watson Road. Major streets are the following streets that have been used to track accidents and enforcement for a length of time. They are:

- | | |
|----------------|-------------|
| Sappington | Pardee Lane |
| Old Sappington | Grant Road |
| I-44 | East Watson |
| Big Bend | Garber Road |
| Pardee Road | Liggett. |

Other streets are the remainder of the streets that are not included in one of the areas.



This graph is a representation of the same information for two areas, Watson Road, and the remainder of the City:



Where We Responded In December 2018:

On the next page is a list of the streets that calls were responded to in December 2018. The same major street grid that is used for accidents and enforcement locations is used and then the remainder of the streets are in alphabetical order.

Call Locations		December 2018	
Watson	77	Detjen Dr	19
CWP	0	Diane Ln	1
		Diversey Dr	3
Sappington	19	Drew Ter	3
Old Sappington	2	Dublin Dr	2
I-44	4	Eddie & Park Rd	5
Big Bend	25	Elmont Ln	1
Pardee Rd	5	Elvado Dr	1
Pardee Ln.	0	Etherton Dr	1
Grant Rd	8	Ewers Dr	2
East Watson	5	Fernleaf Dr	1
Garber	1	Fieldcrest Ct	1
Liggett	5	Flamingo Dr	2
Amberley Dr	2	Fox Creek Ct	2
Anchorage Ln	2	Fox Creek Dr	2
Apex Dr	1	Fox Park Dr	2
Arban Dr	3	Glen Rose Dr	1
Attucks Ave	1	Glencrest Dr	1
Bali Ct	1	Grant Farm Trl	1
Banbury Ct	1	Grant's Log Cabin Ln	1
Banyon Tree Ct	1	Green Crest Ln	1
Bardmont Dr	1	Greenview Dr	3
Blackthorn Dr	3	Grovena Dr	2
Briarton Dr	1	Harwich Dr	2
Brookview Dr	1	Heather Dr	1
Burntoak Dr	1	Hemingway Dr	1
Camera Ave	2	High Hill Ct	2
Cassia Ct	2	Joann Pl	2
Chasebury Ter	1	Joshua Dr	1
Chatwood Ter	1	Kathy Ct	1
Clover Ln	3	Lantana Dr	1
Cloverlea Dr	1	Larchwood Ct	1
Clydesdale Dr	1	Larsen Ln	2
Conover Ln	1	Lavant Dr	1
Conser Ct	2	Leawood Dr	1
Cordoba Ln	2	Lindenhurst Dr	1
Cornish Dr	1	Lodge Pole Ln	3
Crest Oak Ln	3	Lou Ct	2
Dallwood Dr	3	Lowill Ln	1
Desmond Dr	2	Maebern Ter	1

Maple Grove Dr	1	Starling Dr	1
Mary Glen Dr	4	Sturdy Dr	1
Meadowfern Dr	1	Sunray Ln	2
Medallion Ct	2	Tahiti Dr	1
Missy Ct	2	Tea Rose Ct	1
Montego Dr	1	Townhill Dr	1
Oak Creek Dr	2	Trelane Ave	3
Oakwyck Dr	2	Trillium Dr	1
Park Crestwood Dr	7	Twincrest Dr	1
Parkshire Ct	1	Ulysses Ct	1
Pinellas Dr	3	Villa Crest Dr	1
Rayburn Ave	4	Watson Industrial Prk	3
Raycrest Ln	2	Watson Plaza	1
Red Oak Dr	4	Watson Ridge Dr	1
Richter Ln	1	Watson Woods Ct	1
Ridgewood Dr	3	Westglen Dr	2
Roger Lee Ln	2	Westhaven Ct	1
Rusdon Ln	2	Whitecliff Ln	3
Samoa Dr	3	Wildwood Cir	2
Sappington Greens Ln	1	Woodbine Dr	1
Sheryl Ann Dr	1	Yorkshire Estates Dr	2

01-12-2019