



Internal Memorandum

12-14-2018

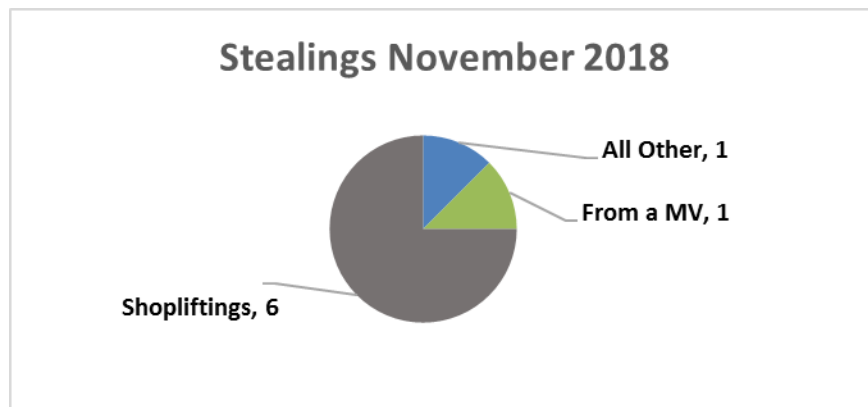
To: Chief of Police Ronald Compton

Fr: Lieutenant Kevin Avery

Topic: November 2018 Public Report

This is the report for the activity of the Crestwood Police Department for the month of November 2018. In November 2018, there were 9 Part I offenses and 328 Part II offenses, for a total of 337 offenses. This compares with 27 Part I offenses and 378 Part II offenses for a total of 405 in November 2017.

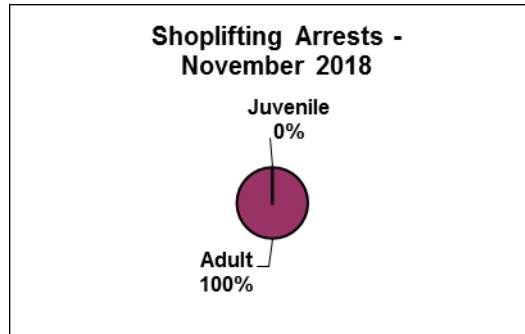
Stealing offenses numbered eight in November 2018. Stealings were of the following classifications:



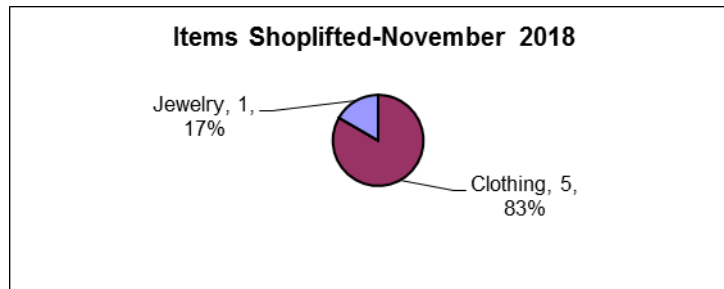
Shopliftings accounted for six of the eight stealing events in November 2018. The shopliftings occurred at businesses along Watson Road.

Kohls	4
Saver's	1
Sam's	1

Of the shopliftings, seven were cleared by arrest and adults accounted for 100% of the clearances.



The items shoplifted were found to be:



There was one property damage report in November 2018, with reference to damage to a parked vehicle.

Part I offenses numbered nine in November 2018.

Part II Offenses

In November 2018, there were four frauds involving fraudulent use of a credit device and forgery. There was one case of offences against public peace that was reported involving harassment. There were five animal related calls and 78 people related calls. There were 30 suspicious activity calls investigated, and 28 motor vehicle accidents reported. The police department handled 182 additional miscellaneous police calls for service in November 2018.

Part II offenses totaled 328 in November 2018.



Monthly Crime / Activity Reports 2018 November		Ward 1	Ward 2	Ward 3	Ward 4	Plaza	Total
Murder		0	0	0	0	0	0
Rape - Sexual Assault		0	0	0	0	0	0
Robbery		0	0	0	0	0	0
Aggravated Assault		0	0	0	0	0	0
Burglary		0	0	0	0	0	0
Stealing		3	5	0	0	0	8
Property Damage		0	1	0	0	0	1
Motor Vehicle Theft		0	0	0	0	0	0
Arson		0	0	0	0	0	0
	SubTotal Part1	3	6	0	0	0	9
Other Assaults		0	0	0	0	0	0
Frauds		1	1	2	0	0	4
Drug Offenses		0	0	0	0	0	0
Sex Offenses		0	0	0	0	0	0
Offenses Against Public Peace		0	0	1	0	0	1
Driving While Intoxicated		0	0	0	0	0	0
Traffic Accidents		7	9	7	5	0	28
Animal Related Calls		2	0	1	2	0	5
People Related		23	20	27	8	0	78
Juvenile Offenses		0	0	0	0	0	0
Non-Classified Suspicious Activity		7	14	5	4	0	30
Family Offenses		0	0	0	0	0	0
Miscellaneous Police Calls		49	67	42	24	0	182
Weapons Offenses		0	0	0	0	0	0
	SubTotal Part2	89	111	85	43	0	328
	Total Reported Offenses	92	117	85	43	0	337

In Ward One, two thefts were reported from the owners of vehicles that were left unlocked. One vehicle was parked at an address on Big Bend and the other was parked on Leawood. There was one shoplifting offense that occurred at a business along Watson Road. There was one forgery offense reported by a resident of Mary Glen Drive. There were ten traffic accidents and one animal related call. People related calls numbered twenty; suspicious activity calls numbered seventeen and occurred on 12 different streets. There were 80 miscellaneous police service calls. The police department responded to 129 calls for service in Ward One during November 2018.

In Ward Two, there were six stealing offenses reported. The thefts occurred at businesses on Watson Road. One property damage report was taken on Big Bend where a person's vehicle was damaged while parked. There was one fraud case investigated on Big Bend for fraudulent use of a credit device. There were nine traffic accidents and twenty people related calls. Suspicious activity calls numbered fourteen and occurred on ten different streets. There were 67 miscellaneous police service calls. The police department responded to 117 calls for service in Ward Two during November 2018.

In Ward Three, there were two fraud offenses reported from addresses on Big Bend and Watson Road involving forgery and fraudulent stop payment of a check. One offense against public peace was reported involving harassment allegations. There were seven traffic accidents and one animal related call. There were 27 people related calls. Suspicious activity calls numbered five and occurred on five different streets. There were 24 miscellaneous police service calls. The police department responded to 85 calls for service in Ward Three during November 2018.

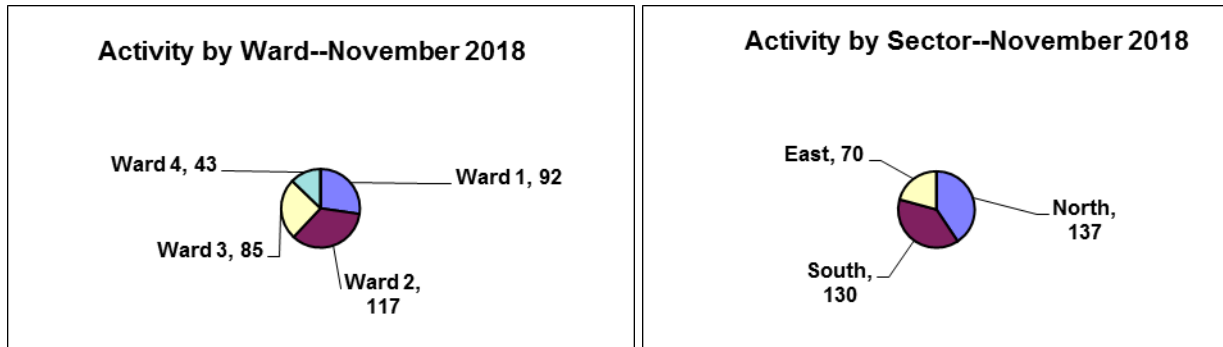
In Ward Four, there were five traffic accidents reported, two animal related calls and eight people related calls. Suspicious activity calls numbered four and occurred on four different streets. There were 42 miscellaneous police service calls. The police department responded to 43 calls for service in Ward Four during November 2018.

Neighborhood Activity: Crime Information from residential areas.



Monthly Crime / Activity Reports					
2018		November			
	Ward 1	Ward 2	Ward 3	Ward 4	Total
Murder	0	0	0	0	0
Rape - Sexual Assault	0	0	0	0	0
Robbery	0	0	0	0	0
Aggravated Assault	0	0	0	0	0
Burglary	0	0	0	0	0
Stealing	2	0	0	0	2
Property Damage	0	1	0	0	1
Motor Vehicle Theft	0	0	0	0	0
Arson	0	0	0	0	0
	SubTotal Part1	2	1	0	3
Other Assaults	0	0	0	0	0
Frauds	1	1	1	0	3
Drug Offenses	0	0	0	0	0
Sex Offenses	0	0	0	0	0
Offenses Against Public Peace	0	0	1	0	1
Driving While Intoxicated	0	0	0	0	0
Traffic Accidents	3	6	3	4	16
Animal Related Calls	2	0	1	2	5
People Related	17	18	24	8	67
Juvenile Offenses	0	0	0	0	0
Non-Classified Suspicious Activity	4	4	4	4	16
Family Offenses	0	0	0	0	0
Miscellaneous Police Calls	28	33	35	23	119
Weapons Offenses	0	0	0	0	0
	SubTotal Part2	55	62	69	41
	Total Reported Offenses	57	63	69	41
					230

CAD Activity by Ward and Sector:

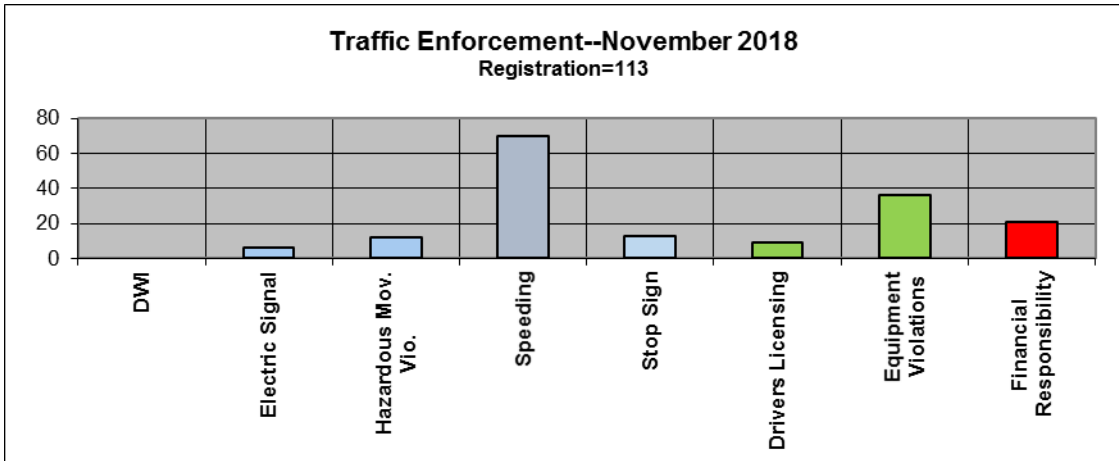
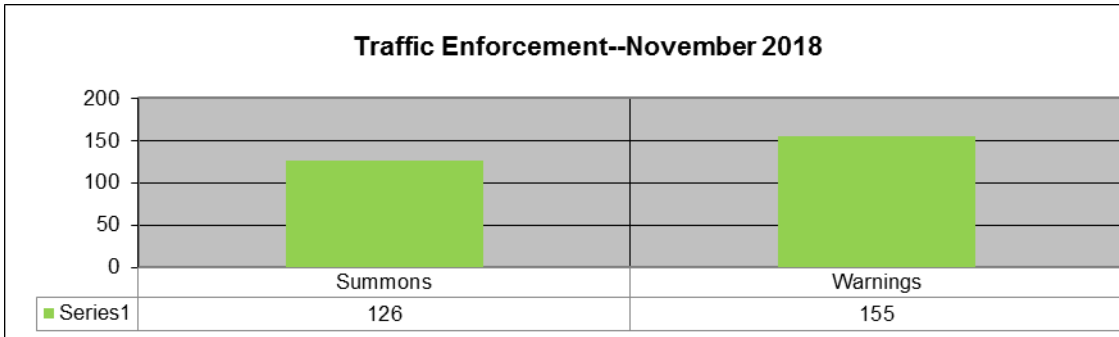


Traffic Enforcement:

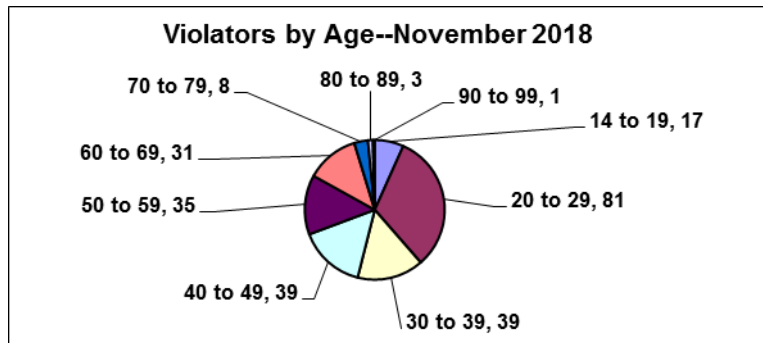
Traffic Enforcement by Ward:

There were 329 traffic enforcement actions taken in the month of November 2018. These actions were divided as follows:

November 2018					
	Ward 1	Ward 2	Ward 3	Ward 4	
Stop Sign	5	1	5	2	13
Careless Driving	0	0	0	0	0
DWI	0	0	0	0	0
Electric Signal	3	3	0	0	6
Hazardous Moving	5	4	2	1	12
Speeding	5	25	16	24	70
Passenger Restraint	1	0	0	0	1
Drivers License	3	4	0	2	9
Equipment	11	8	12	5	36
Registration	36	50	21	6	113
Financial Responsibility	7	10	1	3	21
Parking	10	15	14	9	48
	86	120	71	52	329



The age of the violator was determined to be:

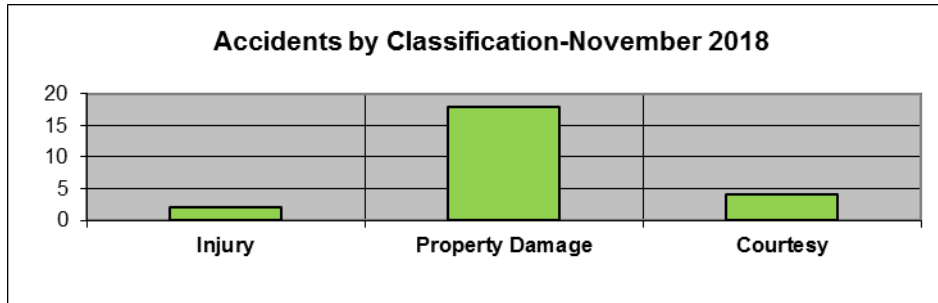


Enforcement Actions were taken on the following streets:

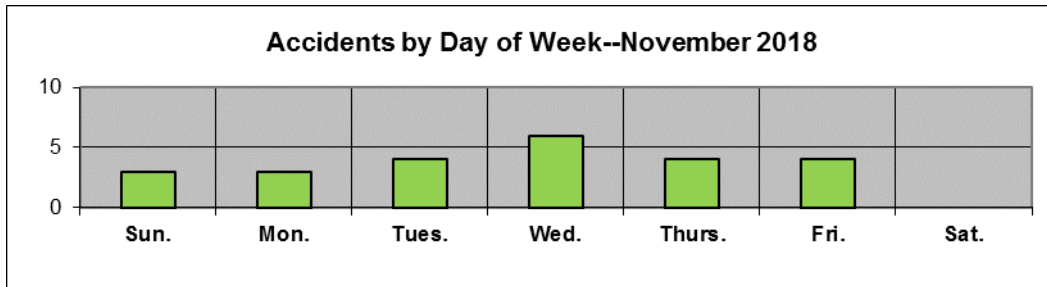
Enforcement Locations		November 2018	
Watson	145	Gallop	1
Sappington	68	Gillespie	2
Old Sapp.	11	Glenwood	2
I-44	5	Grant Farm	1
Big Bend	3	Greenview	3
Pardee Rd.	10	Grovena	1
Pardee Ln.	7	Heather	1
Grant Rd.	8	High Hill	1
East Watson	1	Holmes	1
Garber	3	Honeywood	1
Liggett	3	Larsen	1
		Manda	2
Acorn	1	Oak Ridge	1
Briarton	2	Park Crestwood	2
Cassia	1	Pinellas	2
Chasebury	2	Queenston	1
Clover	1	Rayburn	4
Conser	2	Reco	1
Crest Oak	1	Ridgewood	1
Crestmoor	1	Rock Hill	1
Crestwood Executive	1	Sanders	1
Del Vista	1	Sunray	5
Detjen	2	Twin Vesta	1
Eddie & Park	1	Twincrest	2
Elmont	2	Villa Crest	2
Elvado	1	Winterberry	1
Fernleaf	1	Yolanda	1

Traffic Accidents:

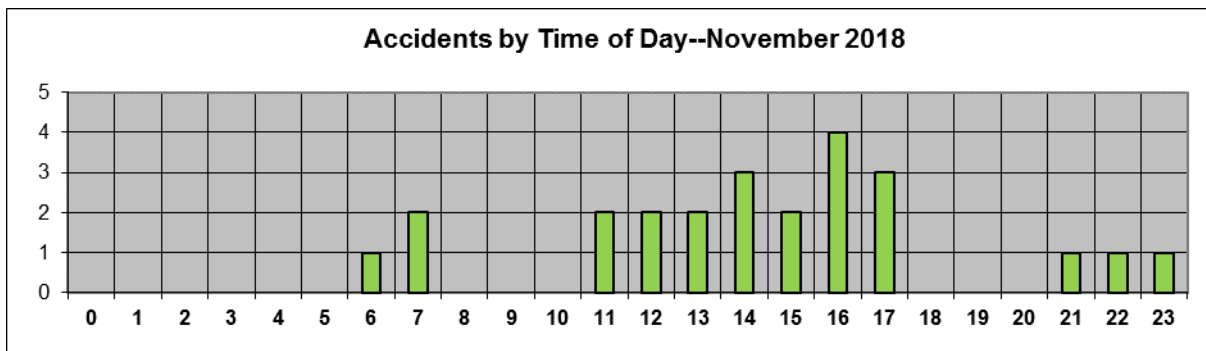
In November 2018, there were 28 traffic accidents reported. These accidents were the following classifications:



Accidents occurred on the following days of the week:



Accidents occurred during the following hours of the day:



Accidents occurred on the following streets in November 2018:

Street Occurred
Watson
Sappington
Big Bend
Arban
Crestwood Exec
Acorn
Detjen
Glenwood
Grant
Morning Star
Old Sappington
Sunray
Tahiti
Woodbine

Accidents occurred at the following intersections:

November 2018	Count
Watson & Grant	1
Watson & Pardee Lane	1
Watson & Sappington	2
Watson & Glenwood	3
Watson & Sturdy	1
Sappington & Old Sappington	1
Sappington & Banyon Tree	1
Woodbine & Liggett	1
Tahiti & Samoa	1
Sunray & General Grant	1

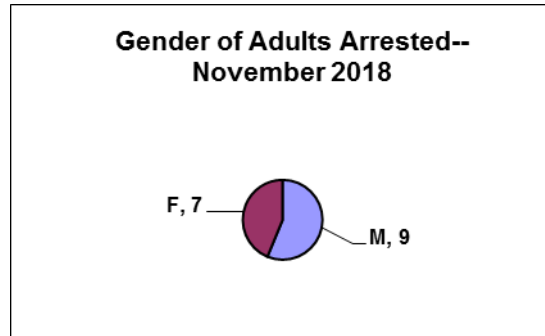
Accidents occurred in the following blocks of Watson Road:

Block	Count
Watson-8600	1
Watson-8700	1
Watson-9000	1
Watson-9100	1
Watson-9500	1
Watson-9600	1
Watson-9700	1
Watson-9800	1
Watson-10000	1

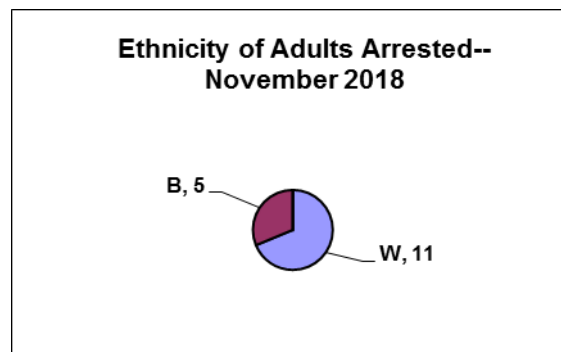
Arrest Information:

Sixteen persons were taken into custody in November 2018.

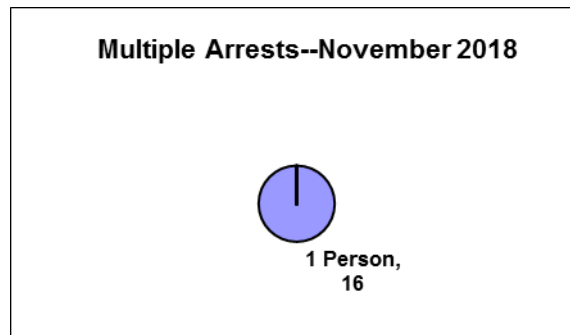
The gender of the persons taken into custody was:



The ethnicity of the persons taken into custody was:



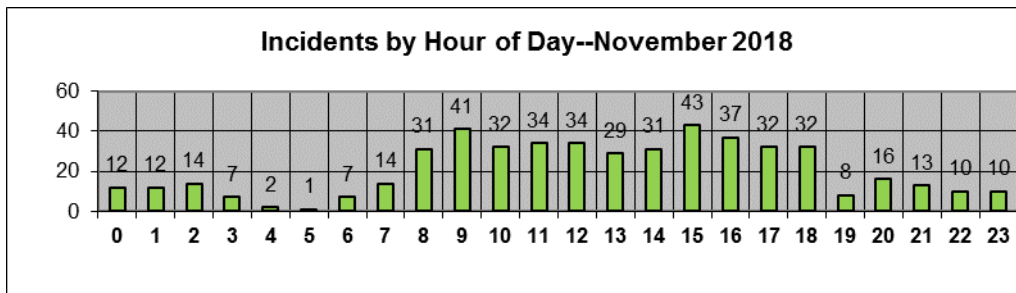
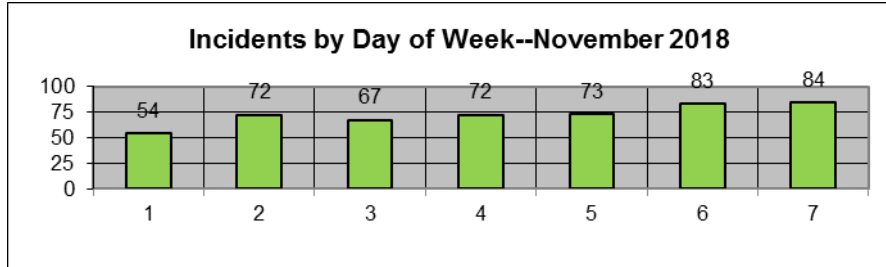
Multiple Arrests:



Multiple arrests are tracked due to the manpower and time required to safely transport and process multiple prisoners from the same incident.

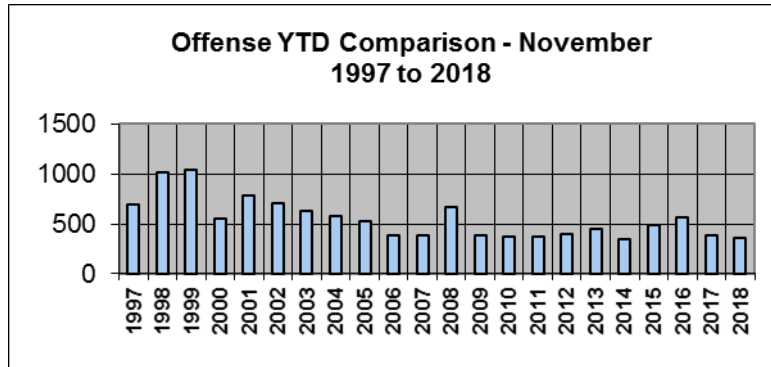
Activity Report:

Activity occurred on the following days of the week and hours of the day:



Offense Comparison:

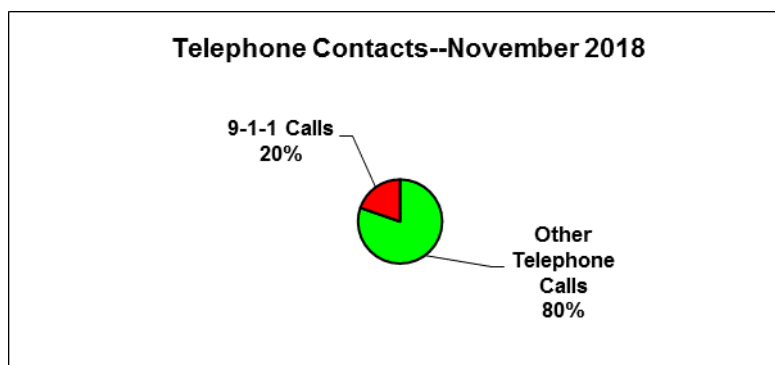
This is a comparison of November 2018 to the same month in 1997. Offenses are the number of offenses as reported in the Part I and Part II offenses in the monthly statistical report.



Communications:

Communications handled over 1599 telephone contacts and 392, 9-1-1 calls in November 2018.

This is a daily average of 53 telephone contacts and 13, 9-1-1 calls.

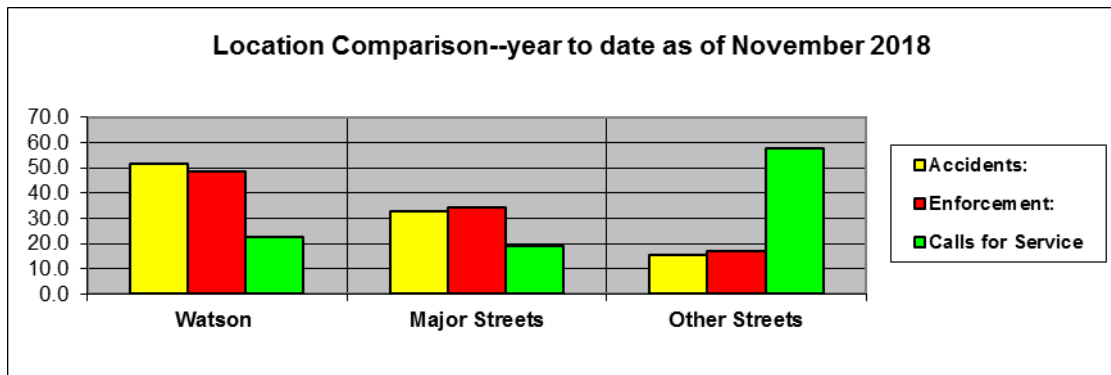


Location Comparison:

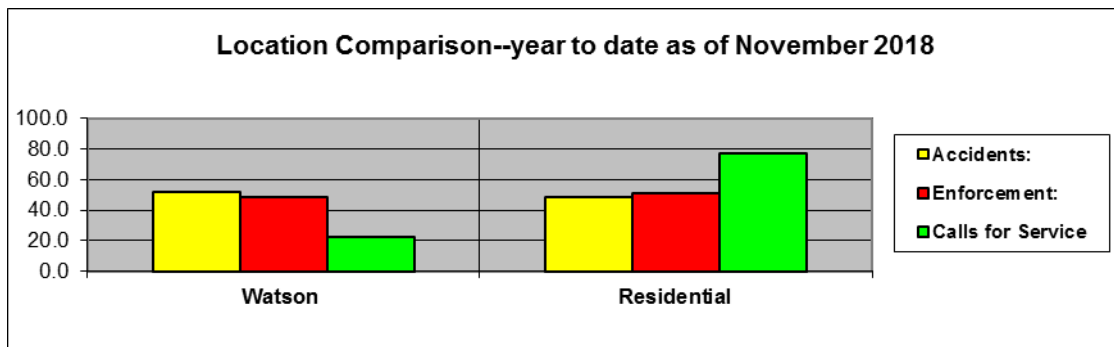
This chart is a comparison of the percentage of accidents, enforcement and calls for service by the three major tracking areas in the city year to date for 2018. Watson is activity along Watson Road. Major streets are the following streets that have been used to track accidents and enforcement for a length of time. They are:

- | | |
|----------------|-------------|
| Sappington | Pardee Lane |
| Old Sappington | Grant Road |
| I-44 | East Watson |
| Big Bend | Garber Road |
| Pardee Road | Liggett. |

Other streets are the remainder of the streets that are not included in one of the areas.



This graph is a representation of the same information for three areas, Watson Road, and the remainder of the City:



Where We Responded In November 2018:

On the next page is a list of the streets that calls were responded to in November 2018. The same major street grid that is used for accidents and enforcement locations is used and then the remainder of the streets are in alphabetical order.

Call Locations		November 2018	
Watson	91	Eddie and Park Rd	2
CWP	0	Etherton Dr	1
		Fern Glen Dr	1
Sappington	9	Flamingo Dr	3
Old Sappington	3	Fox Park Dr	1
I-44	6	Ft Donelson Dr	1
Big Bend	25	Gallop Ln	2
Pardee Rd	4	General Grant Ct	1
Pardee Ln.	0	General Grant Ln	2
Grant Rd	10	Gillespie Blvd	2
East Watson	2	Glen Rose Dr	3
Garber	0	Glencrest Dr	1
Liggett	1	Glenfield Ter	1
Acorn Dr	2	Glenwood Dr	5
Amberley Dr	1	Grant Farm Trl	1
Apex Dr	2	Grant Haven Dr	2
Arban Dr	4	Grant's Log Cabin Ln	2
Aspen Dr	2	Grantwood Oak Ct	1
Attucks Ave	1	Harwich Dr	3
Barberton Dr	2	Hawkins Ct	1
Beth Dr	1	Heather Dr	4
Blackthorn Dr	1	Holmes Ave	1
Brookview Dr	1	Hutchins Dr	1
Bull Run Dr	1	Lantana Dr	1
Buxton Dr	4	Larsen Ln	1
Camelot Ln	1	Lavant Dr	2
Cassia Ct	1	Lawndale Dr	1
Chatwood Ter	1	Leawood Dr	1
Cherry Brook Ln	1	Lindenhurst Dr	1
Cloverlea Dr	1	Lodge Dr	1
Clydesdale Dr	1	Lodge Pole Ln	5
Cordoba Ln	1	Lowill Ln	1
Craigwood Ter	1	Lurline Dr	1
Crest Oak Ln	2	Maple Grove Dr	2
Crestwood Dr	1	Mary Glen Dr	3
Crompton Ct	1	Meadowfern Dr	2
Dallwood Dr	1	Missy Ct	1
Desmond Dr	2	Mountain Ash Trl	1
Detjen Dr	24	Norcross Dr	1
Diversey Dr	3	Oakridge Ave	2
Doercrest Dr	1	Paddock Ct	1

Pardee Spur	3	Tea Rose Ln	1
Park Crestwood Dr	12	Tower Pl	1
Pennant Ln	2	Townhill Dr	1
Pinellas Dr	2	Trelane Ave	2
Queenston Dr	2	Trillium Dr	1
Rayburn Ave	1	Twin Vista Dr	2
Raycrest Ln	1	Twincrest Dr	2
Reco Ave	2	Villa Crest Dr	2
Richter Ln	1	Volz Dr	1
Roger Lee Ln	2	Watson Industrial Prk	3
Rosaire Dr	1	Watson Plaza	3
Royal Arms Ct	7	Watson Woods Ct	1
Samoa Dr	4	Westglen Dr	2
Sanders Dr	1	Whitecliff Ln	10
Sky Crest Dr	2	Woodbine Dr	4
Spellman Ave	1	Woodhue Dr	1
Sunray Ln	5	Yolanda Ct	1
Tahiti Dr	2	Yorkshire Estates Dr	1

12-14-2018