



## MEMORANDUM

To: Chief of Police Jonathan Williams

From: Lieutenant Kevin Avery

Date: March 9, 2022

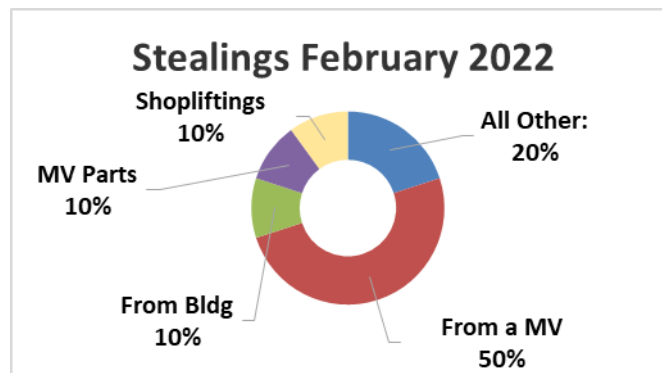
Subject: February 2022 Public Report

This is the report for the activity of the Crestwood Police Department for the month of February 2022. In February 2022, there were 16 Part I offenses and 357 Part II offenses / incidents, for a total of 373. This compares with 20 Part I offenses and 292 Part II offenses / incidents for a total of 312 in February of 2021.

During the month there were five property damage offenses that were reported as damage to vehicles and mailboxes, and one motor vehicle theft.

Stealing offenses numbered 10 in February 2022.

Stealings were of the following classifications in February 2022:



**Shoplifting locations:**

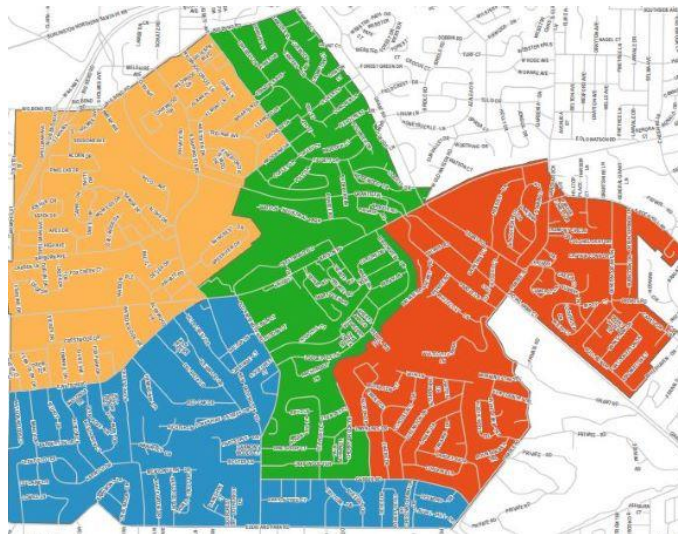
|            |   |
|------------|---|
| Sam's Club | 1 |
|------------|---|

Part I offenses numbered 16 in February 2022. .

**Part II offenses / Police activity:**

In January 2022, there were five fraud offenses involving, check fraud, identity theft, and credit card fraud. There were fifteen traffic accidents, and eleven animal related calls. Police also handled 89 people related calls and 187 miscellaneous police calls. Fifty calls for suspicious activity were investigated during the month of February.

Part II offenses / Police activity totaled 357 in February 2022.



| Monthly Crime / Activity Reports   |            |            |           |           |            |
|------------------------------------|------------|------------|-----------|-----------|------------|
| 2022                               | February   |            |           |           |            |
|                                    | Ward 1     | Ward 2     | Ward 3    | Ward 4    | Total      |
| Murder                             | 0          | 0          | 0         | 0         | 0          |
| Rape - Sexual Assault              | 0          | 0          | 0         | 0         | 0          |
| Robbery                            | 0          | 0          | 0         | 0         | 0          |
| Aggravated Assault                 | 0          | 0          | 0         | 0         | 0          |
| Burglary                           | 0          | 0          | 0         | 0         | 0          |
| Stealing                           | 4          | 4          | 1         | 1         | 10         |
| Property Damage                    | 0          | 1          | 1         | 3         | 5          |
| Motor Vehicle Theft                | 0          | 1          | 0         | 0         | 1          |
| Arson                              | 0          | 0          | 0         | 0         | 0          |
| <b>SubTotal Part1</b>              | <b>4</b>   | <b>6</b>   | <b>2</b>  | <b>4</b>  | <b>16</b>  |
| Other Assaults                     | 0          | 0          | 0         | 0         | 0          |
| Frauds                             | 1          | 4          | 0         | 0         | 5          |
| Drug Offenses                      | 0          | 0          | 0         | 0         | 0          |
| Sex Offenses                       | 0          | 0          | 0         | 0         | 0          |
| Offenses Against Public Peace      | 0          | 0          | 0         | 0         | 0          |
| Driving While Intoxicated          | 0          | 0          | 0         | 0         | 0          |
| Traffic Accidents                  | 6          | 6          | 0         | 3         | 15         |
| Animal Related Calls               | 6          | 3          | 1         | 1         | 11         |
| People Related                     | 28         | 19         | 25        | 17        | 89         |
| Juvenile Offenses                  | 0          | 0          | 0         | 0         | 0          |
| Non-Classified Suspicious Activity | 13         | 18         | 14        | 5         | 50         |
| Family Offenses                    | 0          | 0          | 0         | 0         | 0          |
| Miscellaneous Police Calls         | 51         | 75         | 38        | 23        | 187        |
| Weapons Offenses                   | 0          | 0          | 0         | 0         | 0          |
| <b>SubTotal Part2</b>              | <b>105</b> | <b>125</b> | <b>78</b> | <b>49</b> | <b>357</b> |
| <b>Total Reported Offenses</b>     | <b>109</b> | <b>131</b> | <b>80</b> | <b>53</b> | <b>373</b> |

### Ward Incident Summary:

In February 2022 there were 4 stealing offenses that occurred in Ward 1, and one fraud report for identity theft. Six traffic accidents occurred on Watson Road, Coffey Dr, Clover Lane and Old Sappington Road. Officers responded to 13 calls for suspicious activity on nine different streets. There were also six animal related calls, 28 people related calls, and 51 miscellaneous police calls reported during the month.

Police handled 109 calls for service in Ward 1 in February 2022.

In February 2022 in Ward 2, there were four stealing offenses that were reported as shoplifting from Sam's Club, a stolen purse, stolen license plates and one car clouting. One property damage offense was reported a window broken out of a vehicle on Twincrest Drive. There was one motor vehicle theft in Ward 2 that occurred on Apex Drive. Four frauds were reported in the month of February. They were broken down into identity theft, fraudulent use of a credit card, and check forgery. Police responded to six traffic accidents that occurred on I-44, Watson Road, Camera Avenue, Briarton Drive and Big Bend Blvd. There were 18 suspicious activity calls responded to on 9 different streets in Ward 2. There were also three animal related calls, 19 people related calls, and 75 miscellaneous police calls reported during the month. Police handled 131 calls for service in Ward 2 in February 2022.

In February 2022 in Ward 3, there was one stealing offense and one property damage offense reported. The stealing was reported as a car clouting and the property damage was a window broken out of a vehicle on Watson Road. Officers responded to 14 calls for suspicious activity on eleven different streets, and one animal related call on Medallion Court. There was also 25 people related calls and 38 miscellaneous police calls during the month. Police handled 80 calls for service in Ward 3 in February 2022.

In February 2022 in Ward 4, there was one stealing offense reported as a car clouting that occurred on Lindenhurst Drive. Three property damage reports were taken in Ward 4, two for damaged mailboxes and the third for a broken window on a vehicle. There was three traffic accidents that occurred in Ward 4 on Gallop Lane, Sappington Road and Yorkshire Estates Drive. Officers responded to one animal related call along with 5 calls for suspicious activity on four different streets. There were 17 people related calls, and 23 miscellaneous police calls. Police handled 53 calls for service in Ward 4 in February 2022.

**CAD Activity by Ward and Sector:**

**Activity by Ward--February 2022**



**Activity by Sector--February 2022**

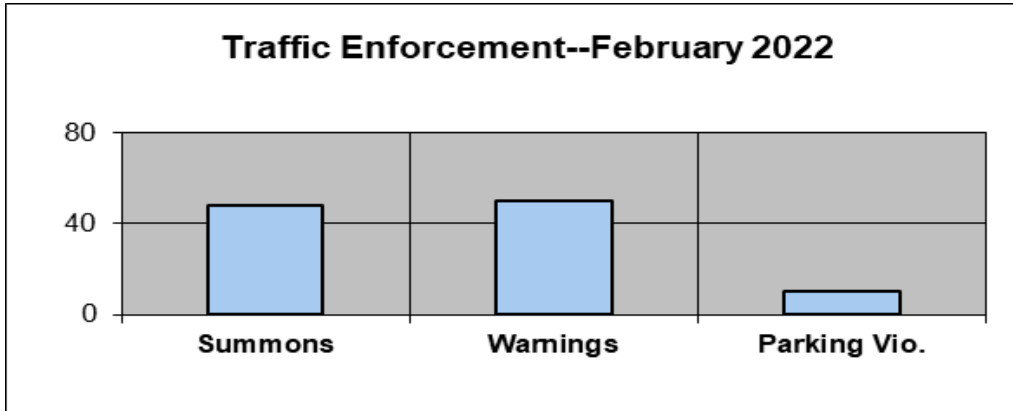


**Enforcement:**

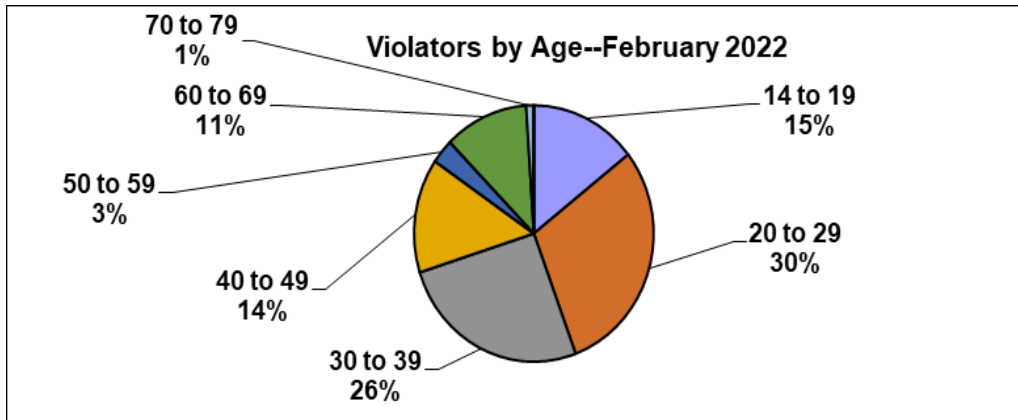
**Enforcement by Ward:**

| February 2022            | Ward 1 | Ward 2 | Ward 3 | Ward 4 |     |
|--------------------------|--------|--------|--------|--------|-----|
| Signs, Signals           | 4      | 1      | 3      | 1      | 9   |
| Hazardous Moving         | 2      | 2      | 0      | 2      | 6   |
| Speeding                 | 3      | 1      | 4      | 15     | 23  |
| Equipment                | 2      | 2      | 2      | 3      | 9   |
| Registration, Licensing  | 8      | 10     | 13     | 9      | 40  |
| Financial Responsibility | 1      | 3      | 3      | 0      | 7   |
| Parking                  | 5      | 1      | 2      | 2      | 10  |
| Other Enforcement        | 2      | 1      | 1      | 0      | 4   |
|                          | 27     | 21     | 28     | 32     | 108 |

There were 108 enforcement actions taken in the month of February 2022. These actions were divided as follows:



The age of the violator was determined to be:

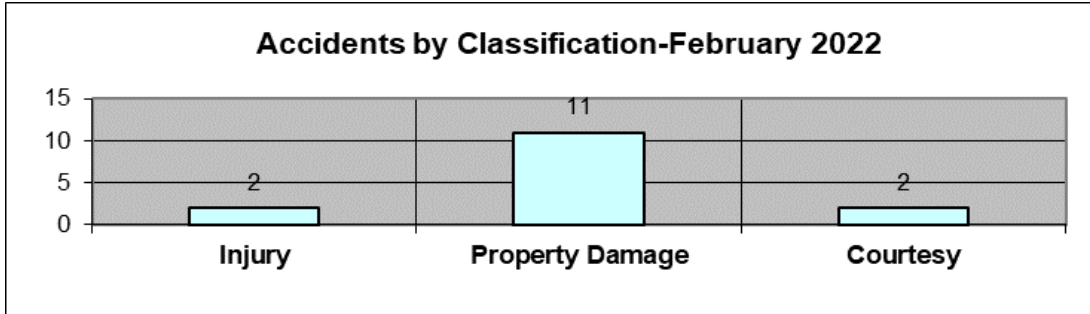


Enforcement Action was taken on the following streets:

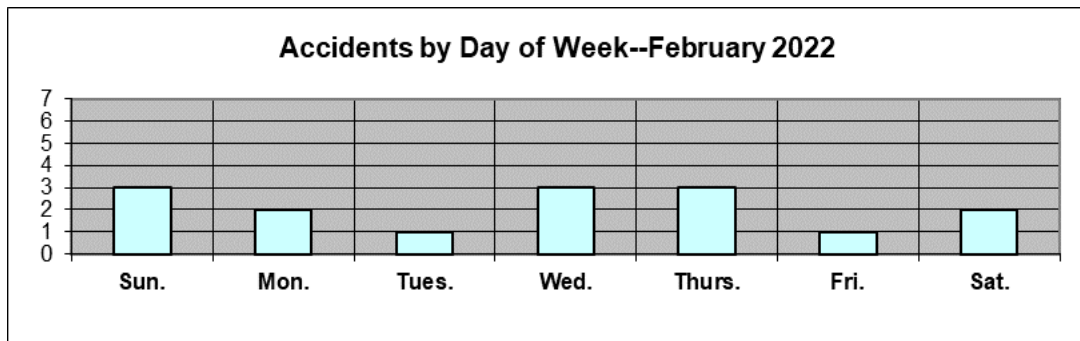
| Enforcement Locations |    | February 2022     |   |
|-----------------------|----|-------------------|---|
| Watson                | 44 | Clydesdale        | 2 |
| Sappington            | 30 | Crest Oak         | 1 |
| Old Sapp.             | 5  | Lavant            | 1 |
| Pardee Rd.            | 2  | Liggett           | 1 |
| Pardee Ln.            | 0  | Marsan            | 1 |
| Grant Rd.             | 5  | Meadowfern        | 2 |
| East Watson           | 0  | Rayburn           | 3 |
| Garber                | 5  | Trelane           | 1 |
| Arban                 | 1  | Watson Industrial | 2 |
| Attuck                | 1  | Whitecliff        | 1 |

**Traffic Accidents:**

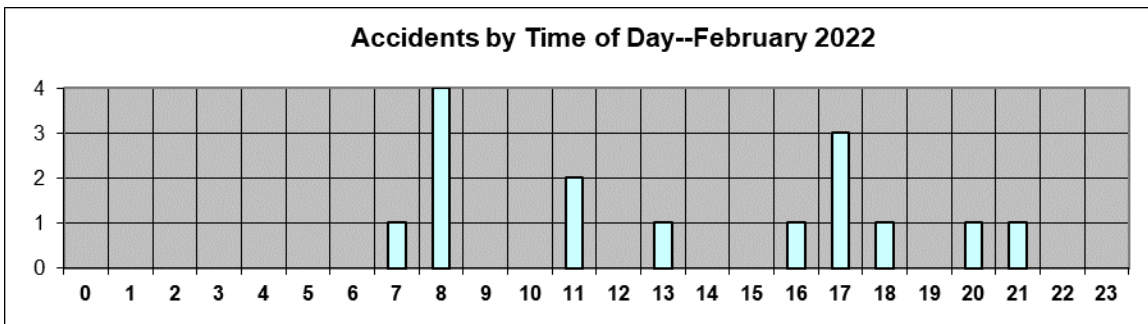
In February 2022, there were 15 traffic accidents reported. These accidents were the following classifications:



Accidents occurred on the following days of the week:



Accidents occurred during the following hours of the day:



Accidents occurred on the following streets in February 2022:

| <b>Accident Locations</b> | <b>Feb-22</b> |
|---------------------------|---------------|
| Camera Ave                | 1             |

Accidents occurred at the following intersections:

| <b>Intersections</b>          | <b>Feb-22</b> |
|-------------------------------|---------------|
| Big Bend / I-44               | 2             |
| Sanders / Clover Ln           | 1             |
| Briarton Dr / Liggett         | 1             |
| Sappington / Banyon Tree Ct   | 1             |
| Old Sappington / Crain Ct     | 1             |
| Watson / Old Sappington Rd    | 2             |
| Watson / Sturdy Dr            | 1             |
| Yorkshire Estates/ Richter Ln | 1             |
| Watson / Glenwood Dr          | 1             |
| Sappington / Watson Rd        | 1             |
| Coffey / Trelane Ave          | 1             |

Accidents occurred in the following blocks of Watson Road:

**Watson Road Only!**

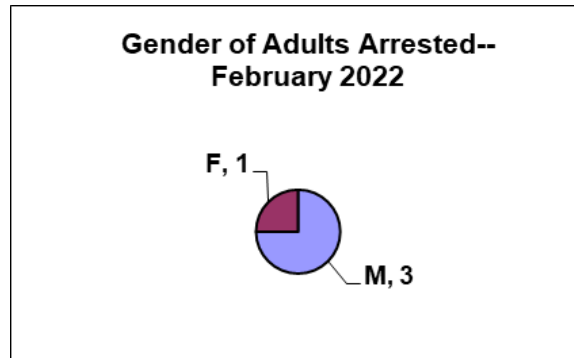
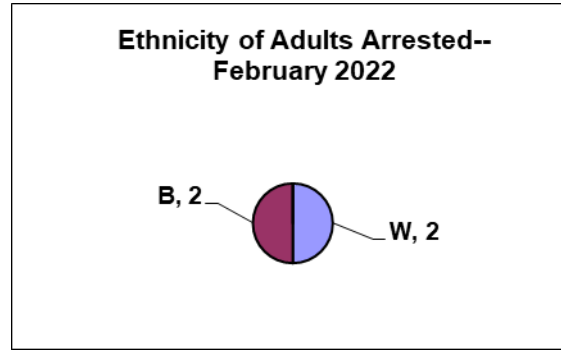
| <b>Watson</b> | <b>Count</b> |
|---------------|--------------|
| 9500          | 1            |

**Arrest Information:**

Four persons were taken into custody in February 2022.

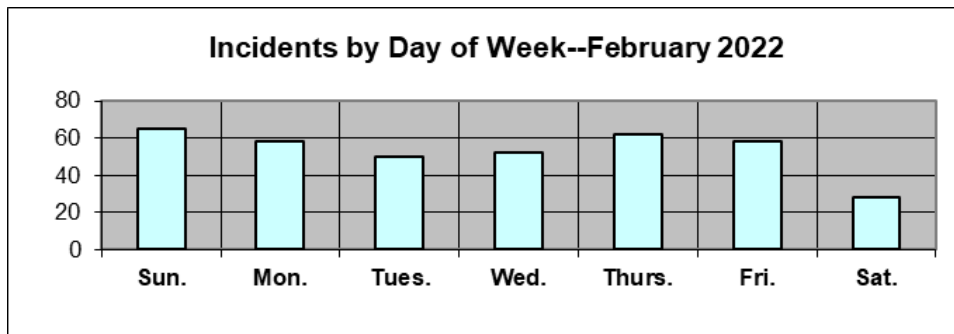


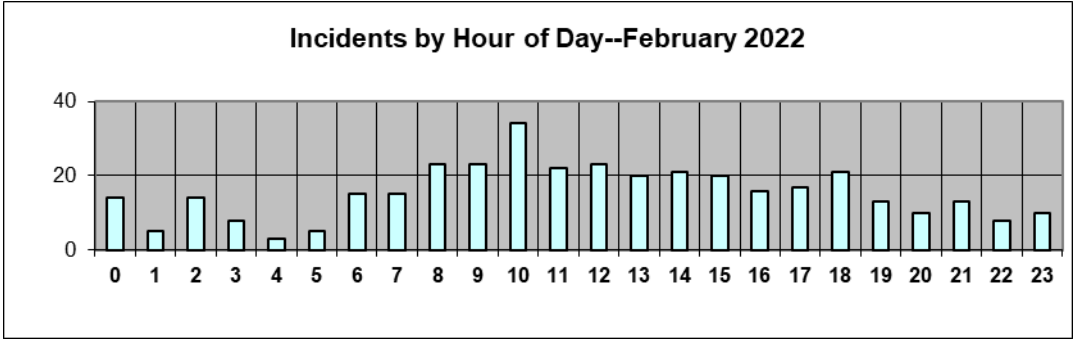
The ethnicity and gender of the persons taken into custody was:



**Activity Report:**

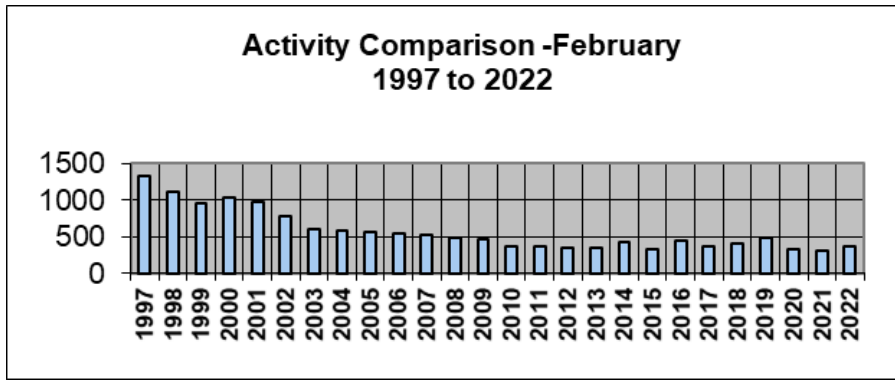
Activity occurred on the following days of the week and hours of the day:





**Activity Comparison:**

This is a statistical comparison of the activity of the Crestwood Police from February 2022 to the same month in 1997. This activity is primarily offenses reported and calls for service.



**Dispatch En Route-On Scene Times:**

| Count: | Dispatch: | En-Route: | On-Scene: |
|--------|-----------|-----------|-----------|
| 373    | 00:01:27  | 00:02:28  | 00:17:58  |

### Where We Responded In February 2022:

On the next page is a list of the streets that calls were responded to in February 2022. The same major street grid that is used for accidents and enforcement locations is used and then the remainder of the streets are in alphabetical order.

| Call Locations             |    | February 2022     |    |
|----------------------------|----|-------------------|----|
| Watson                     | 83 | DEVES DR          | 1  |
|                            |    | DIVERSEY DR       | 2  |
| Sappington                 | 9  | EDDIE AND PARK RD | 4  |
| Old Sappington             | 2  | EWERS DR          | 2  |
| I-44                       | 5  | FERN GLEN DR      | 1  |
| Big Bend                   | 9  | FIELDCREST CT     | 1  |
| Pardee Rd                  | 2  | FIREBUSH DR       | 1  |
| Pardee Ln                  | 1  | FLAMINGO DR       | 1  |
| Grant Rd                   | 24 | FOX PARK DR       | 2  |
| East Watson                | 3  | GALLOP LN         | 1  |
| Garber                     | 0  | GARDEN ROCK DR    | 1  |
| Liggett Ave                | 4  | GENERAL GRANT LN  | 2  |
| ACORN DR                   | 1  | GLENWOOD DR       | 6  |
| AMBERLEY DR                | 1  | GREENVIEW DR      | 2  |
| APEX DR                    | 2  | HARWICH DR        | 1  |
| ARBAN DR                   | 5  | HIGH HILL CT      | 1  |
| ATTUCKS AVE                | 1  | HONEYWOOD DR      | 1  |
| BARDMONT DR                | 2  | JOANN PL          | 1  |
| BLACKTHORN DR              | 5  | JOSHUA DR         | 2  |
| BRIARTON DR                | 2  | LARCHWOOD CT      | 1  |
| BURNT OAK DR               | 2  | LAVANT DR         | 2  |
| BUXTON DR                  | 2  | LAWNDALE DR       | 2  |
| CAMERA AVE                 | 1  | LEAWOOD DR        | 1  |
| CAPRI DR                   | 3  | LIGGETT CT        | 1  |
| CARRIMAE CT                | 1  | LINDENHURST DR    | 1  |
| CHASEBURY TER              | 2  | LODGE DR          | 3  |
| CHATWOOD TER               | 2  | LODGE POLE LN     | 5  |
| CLAY AVE                   | 3  | LURLINE DR        | 1  |
| CLOVER LN                  | 2  | MANDA LN          | 2  |
| CLYDESDALE DR              | 1  | MAPLE GROVE DR    | 1  |
| COLONEL DENT DR            | 1  | MARSAN DR         | 2  |
| CORDOBA LN                 | 4  | MARY GLEN DR      | 1  |
| CRAIGWOOD TER              | 1  | MEADOWFERN DR     | 2  |
| CREST OAK LN               | 2  | MEDALLION CT      | 1  |
| CRESTWOOD EXECUTIVE CENTER | 1  | MISSY CT          | 2  |
| CRESTWOOD MANOR DR         | 3  | MONTEGO DR        | 1  |
| CURWOOD DR                 | 1  | MOUNTAIN ASH TRL  | 1  |
| DEL VISTA DR               | 1  | PARDEE FOREST DR  | 1  |
| DESMOND DR                 | 2  | PARK CRESTWOOD DR | 12 |
| DETJEN DR                  | 19 | PARKSHIRE CT      | 1  |

|                     |   |                        |   |
|---------------------|---|------------------------|---|
| PINE SPRAY CT       | 2 | TOWER DR               | 1 |
| PINELLAS DR         | 1 | TRELANE AVE            | 2 |
| QUEENSTON DR        | 1 | TRELANE AVE            | 1 |
| RAYBURN AVE         | 2 | TWINCREST DR           | 3 |
| RECO AVE            | 1 | VAUK LN                | 1 |
| RICHTER LN          | 3 | VILLA CREST DR         | 3 |
| RIDGEWOOD DR        | 3 | VOLZ DR                | 2 |
| ROBERT DEVES DR     | 1 | WATSON INDUSTRIAL PARK | 6 |
| ROBYN RD            | 1 | WATSON PLAZA           | 4 |
| ROGER LEE LN        | 3 | WATSON PLZ             | 1 |
| ROSEBAY DR          | 1 | WESTGLEN DR            | 2 |
| ROYAL ARMS CT       | 2 | WESTGLEN DR            | 1 |
| S ROCK HILL RD      | 1 | WHITECLIFF LN          | 1 |
| SAMOA DR            | 1 | WILDWOOD CIRCLE        | 2 |
| SANDERS DR          | 4 | WOODBINE DR            | 2 |
| SAPPINGTON VILLA CT | 1 | YORKSHIRE ESTATES DR   | 3 |
| SKY CREST DR        | 1 |                        |   |
| TAHITI DR           | 1 |                        |   |
| TEABERRY LN         | 1 |                        |   |

03-09-2022