



MEMORANDUM

To: Chief of Police Jonathan Williams

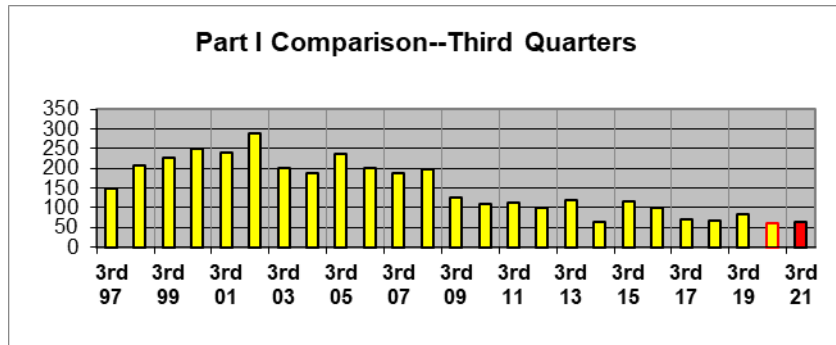
From: Lieutenant Kevin Avery

Date: October 27, 2021

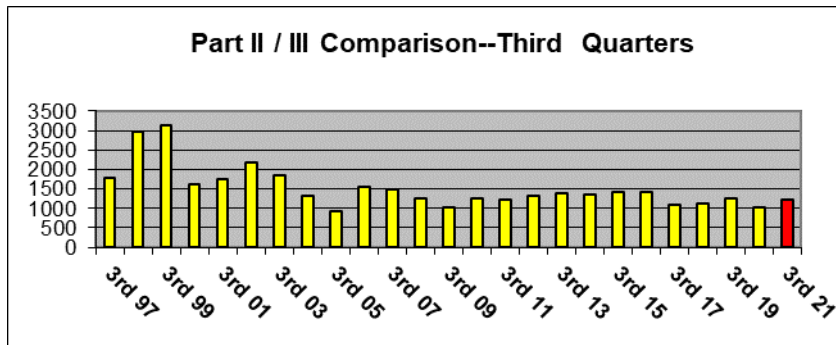
Subject: Third Quarter 2021 Public Report

Comparison of Quarters and Years: Part 1 Crimes / Part 2 Crimes:

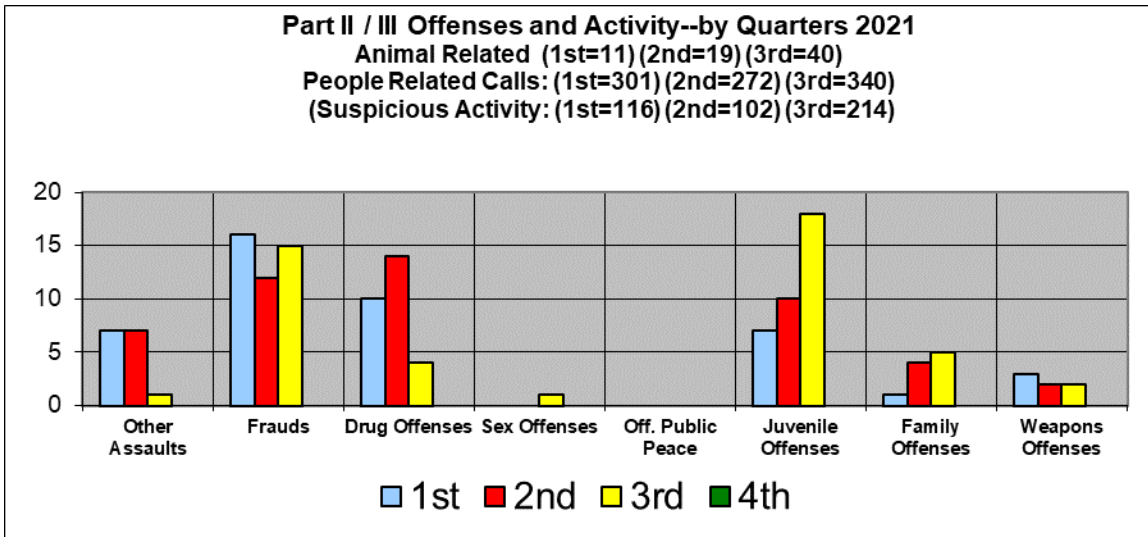
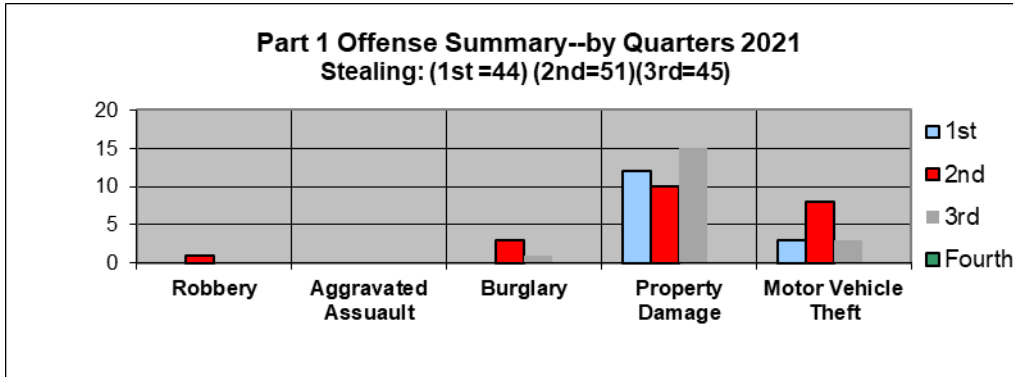
This chart shows the level of Part 1 crimes reported during the Third quarter of each year from 1997 through 2021.



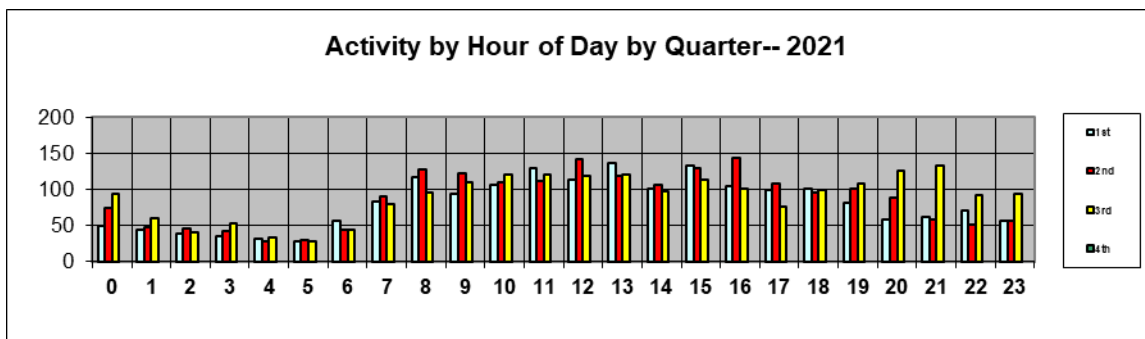
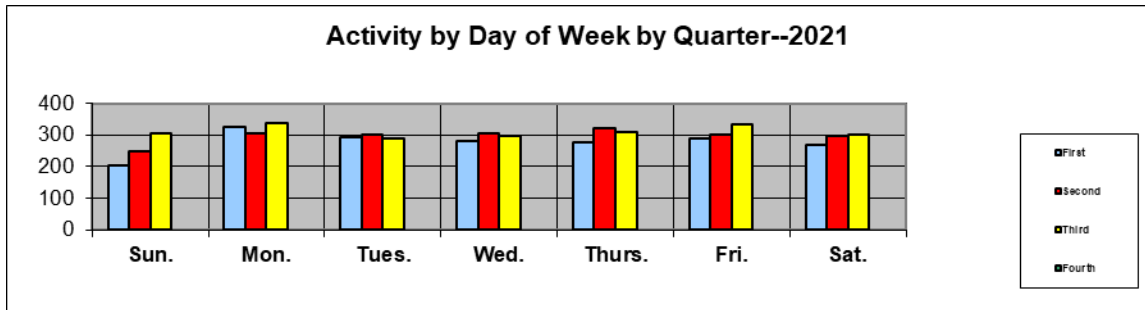
This chart shows the level of Part 2 crimes / activity reported during the Third quarter of each year from 1997 through 2021.



Offense Summary:



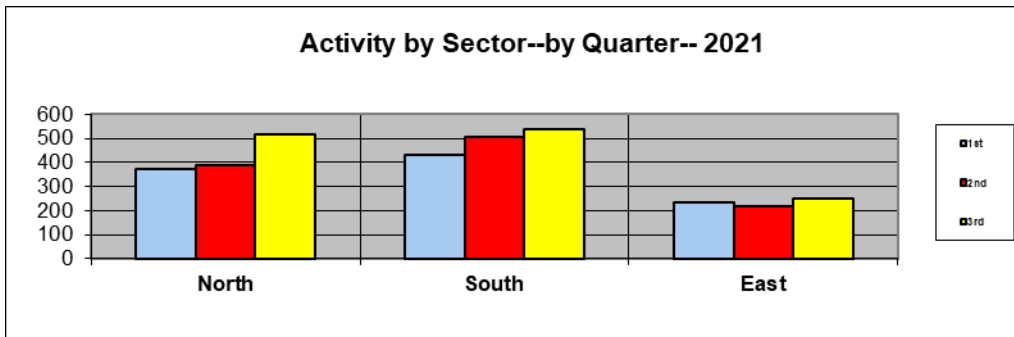
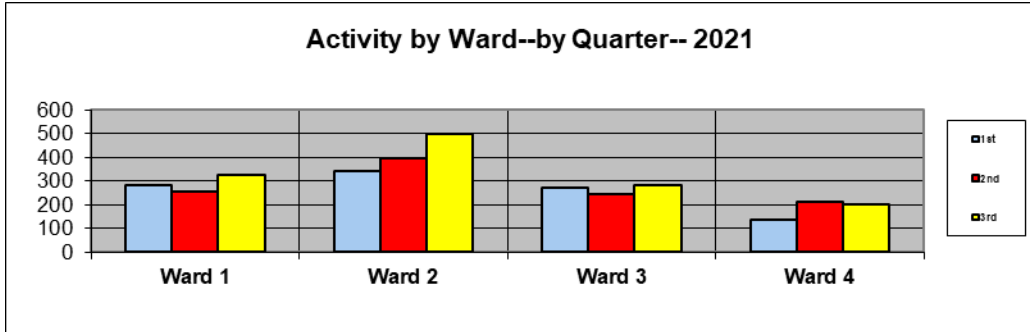
Activity by Day of Week and Time of Day:





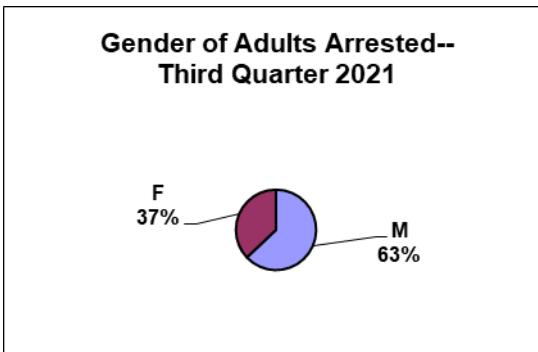
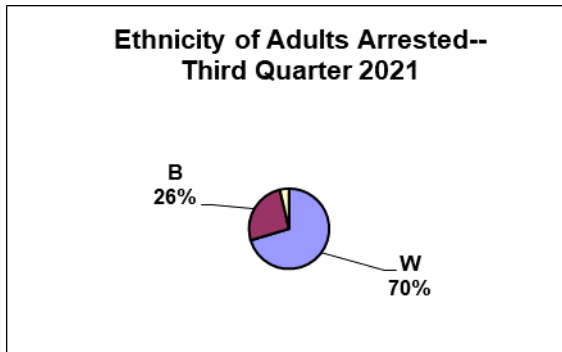
Monthly Crime / Activity Reports 2021 Third Quarter					
	Ward 1	Ward 2	Ward 3	Ward 4	Total
Murder	0	0	0	0	0
Rape - Sexual Assault	0	0	0	0	0
Robbery	0	0	0	0	0
Aggravated Assault	0	0	0	0	0
Burglary	1	0	0	0	1
Stealing	16	15	6	8	45
Property Damage	4	6	3	2	15
Motor Vehicle Theft	0	2	1	0	3
Arson	0	1	0	0	1
SubTotal Part1	21	24	10	10	65
Other Assaults	0	1	0	0	1
Frauds	5	6	3	1	15
Drug Offenses	1	1	1	1	4
Sex Offenses	1	0	0	0	1
Offenses Against Public Peace	0	0	0	0	0
Driving While Intoxicated	3	2	3	0	8
Traffic Accidents	13	21	10	5	49
Animal Related Calls	10	16	6	8	40
People Related	65	87	112	76	340
Juvenile Offenses	2	7	9	0	18
Non-Classified Suspicious Activity	76	68	46	24	214
Family Offenses	0	2	2	1	5
Miscellaneous Police Calls	139	279	82	79	579
Weapons Offenses	0	2	0	0	2
SubTotal Part2	315	492	274	195	1276
Total Reported Offenses	336	516	284	205	1341

Activity by Ward and Sector:



Arrest and Juvenile Data:

The ethnicity of the persons arrested was:

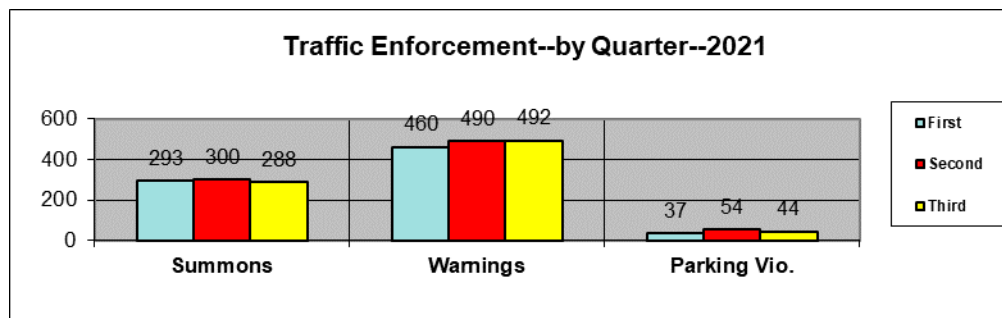


Enforcement:

Enforcement by Ward:

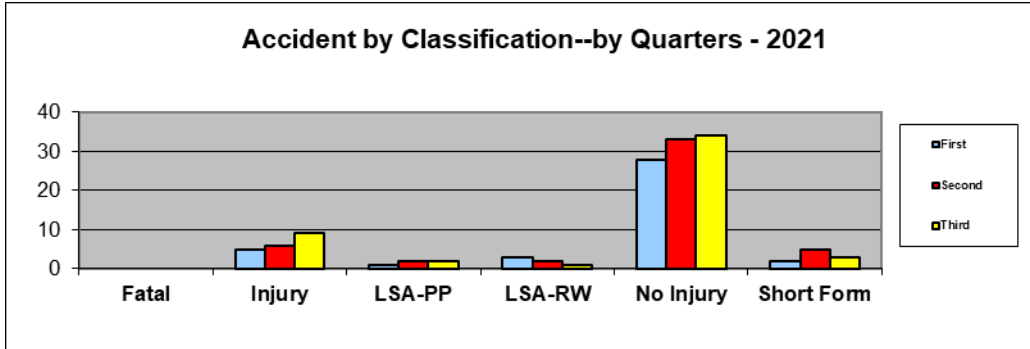
Third Quarter	2021				
	Ward 1	Ward 2	Ward 3	Ward 4	
Signs, Signals	19	9	8	13	49
Hazardous Moving	22	14	10	8	54
Speeding	34	55	31	99	219
Equipment	18	30	33	11	92
Registration, Licensing	110	92	70	37	309
Financial Responsibility	12	6	7	2	27
Parking	13	13	11	6	43
Other Enforcement	5	10	9	7	31
	233	229	179	183	824

There were 824 enforcement actions taken in the Third Quarter. These actions were divided as follows:

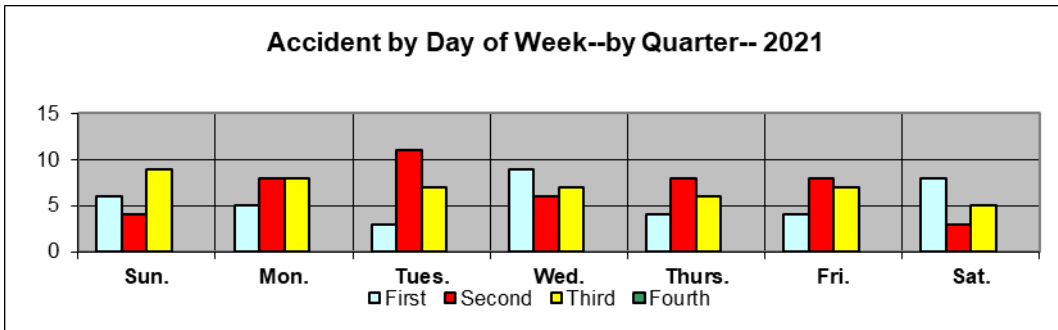


Traffic Accidents:

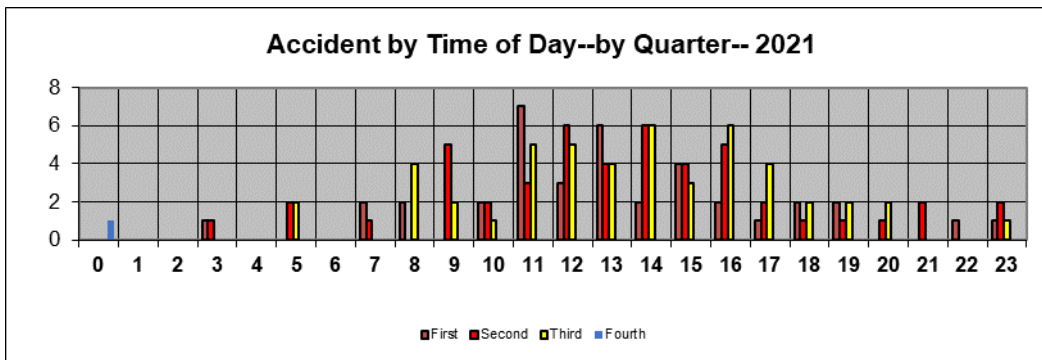
In the Third Quarter, there were 49 traffic accidents. These accidents were of the following classifications:



Accidents occurred on the following days of the week:



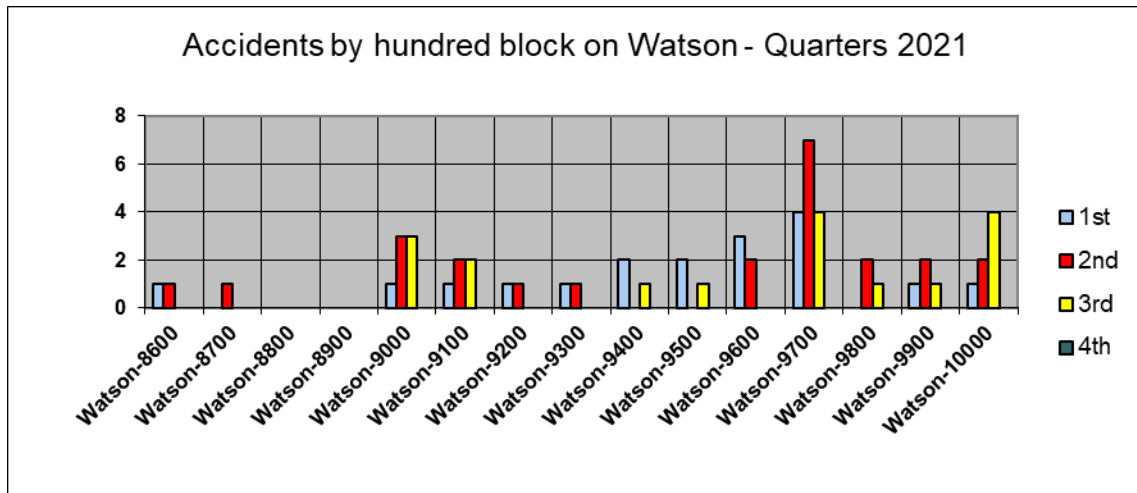
Accidents occurred during the following hours of the day:



Accidents occurred on the following streets in the Third Quarter:

Accident Locations	
Third Quarter	2021
Watson	26
Sappington	5
I-44	4
Big Bend	5
Pardee Rd.	3
East Watson	1
Buxton	1
Garber	1
Lodge Pole	1
Rayburn	1
Reco	1

Accidents occurred in the following blocks of Watson Road:



Accidents occurred at the following intersections:

Accident Intersections	Third Quarter 2021
Watson & Rock Hill	1
Watson & Grant	2
Watson & Old Sappington	2
Watson & Sappington	7
Watson & Glenwood	2
Watson & Sturdy	2
Watson & Starling	2
Sappington & Big Bend	1
Sappington & Reco	1
Sappington & Rosaire	1
Sappington & Yorkshire Estates	1
Sappington & Old Sappington	1
Pardee & Firewood	2
Rayburn & Aloha	1
Garber & Sappington Greens	1

Accident Causes:

Accident Causes: 2021	Third Quarter 2021
None	6
Vehicle Defect	1
Speed--Exceeded Limit	1
Too Fast for Conditions	4
Violation Signal / Sign	1
Failed to Yield	5
Alcohol	1
Drugs	1
Vision Obstructed	1
Driver Fatigue / Asleep	1
Improper Backing	1
Improper Turn	2
Following Too Closely	6
Physical Impairment	1
Improper Start from Park	1
Improper Lane Usage / Change	3
Distracted / Inattentive	2
External Distraction	1
Passengers	1
Stereo / Audio / Video Equipment	1
Other Distractions / Inattention	2
Unknown	2

Dispatch-En Route-On Scene Times: Third Quarter 2021

Third

Count:	Dispatch:	En-Route:	On-Scene:
1326	00:02:48	00:02:44	00:21:35

Where We Responded In the Second Quarter 2021:

On the next page is an addition to the Public Report and is a list of the streets that calls were responded to in the Third Quarter 2021. The same major street grid that is used for accidents and enforcement locations is used and then the remainder of the streets are in alphabetical order.

Call Locations		Third Quarter	2021
Watson	287	Grantwood Oaks	1
Sappington	43	Grantwood Trails	3
Old Sappington	6	Greenview	3
I-44	16	Grovena	2
Big Bend	66	Hartsdale	3
Pardee Rd	11	Harwich	5
Pardee Ln.	3	Hawkins	2
Grant Rd	52	Heather	5
East Watson	13	Hemingway	3
Garber	9	High	1
Liggett	9	High Hill	5
		Hutchins	2
Acorn	3	Joann	4
Aloha	3	Joshua	5
Amberley	2	Kathy	4
Anchorage	2	Lantana	2
Apex	8	Laramie	2
Appomattox	1	Larchwood	2
Arban	5	Larsen	2
Arrowwood	1	Laurel Hill	7
Aspen	2	Lawndale	2
Ayres	3	Leawood	5
Bali	2	Lindenhurst	3
Banbury	2	Lodge	2
Banyon	3	Lodge Pole	7
Banyon Tree	1	Lopina	2
Barberton	3	Lou	2
Bardmont	2	Lowill	2
Beth	1	Lurline	1
Blackthorn	2	Madeira	3
Briarton	3	Maebern	1
Brookview	4	Manda	2

Bull Run	1	Maple Grove	3
Burnt Oak	1	Mary Glen	19
Buxton	5	Mastis	1
Camelot	3	Meadowfern	6
Camera	2	Medallion	3
Capilia	1	Missy	3
Capri	5	Montego	5
Carrimae	4	Morning Star	1
Chatwood	6	Mountain Ash	1
Cherry Brook	4	Oak Creek	1
Clay	6	Oakmont	3
Clover	6	Oakridge	4
Cloverlea	1	Pardee Forest	1
Colonel Dent	2	Pardee Spur	5
Conover	8	Park Crestwood	37
Cordoba	9	Parkshire	2
Cornish	1	Paul Adrian	1
Craighurst	3	Pine Spray	2
Craigwood	7	Pinellas	5
Crest Oak	5	Ponderosa	1
Crestfield	1	Queenston	4
Crestmoor	17	Rayburn	9
Crestwood Dr.	2	Raycrest	5
Crestwood Executive	4	Reco	3
Crestwood Manor	3	Red Oak	5
Crestwood Plaza	1	Richter	5
Crompton	1	Ridgewood	4
Curwood	5	Robert Deves	2
Dallwood	3	Rock Forest	2
David Scott	1	Rock Hill	1
Del Vista	4	Roger Lee	1
Desmond	4	Royal Arms	21
Detjen	70	Rusdon	4
Deves	1	Rusticwood Tr.	4
Diversey	6	Samoa	7
Drew Terr.	1	Sanders	12
Dublin	1	Sappington Villa	2
Eddie & Park	15	Sessions	3
Elmont	3	Sheryl Ann	1
Elvado	2	Signature	1
Etherton	1	Sky Crest	1
Eudora	1	Spellman	7
Ewers	4	Starling	2
Fern Glen	3	Sturdy	7
Fernleaf	1	Sun Country	2
Fieldcrest	1	Sunray	2
Firewood	1	Tahiti	4
Flamingo	2	Tea Rose	4

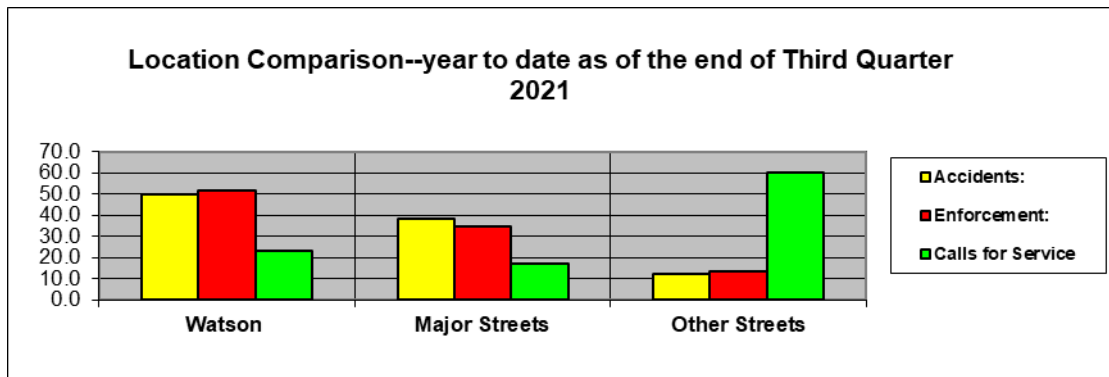
Fox Creek Ct.	9	Townhill	2
Fox Park	8	Trelane	11
Ft. Donelson	1	Tremont	1
Ft. Henry	1	Twincrest	6
Gallop	1	Vauk	2
Garden Rock	2	Villa Crest	6
Gayle	2	Volz	4
General Grant Ct.	3	Watson Industrial	8
General Grant Ln.	4	Watson Plaza	6
Gillespie	1	Watson Woods	2
Glencrest	6	Westglen	3
Glenfield	5	Whitecliff	33
Glenwood	13	Wildwood	6
Grant Farm Trail	3	Woodbine	4
Grant Ridge	1	Yorkshire Estates	7

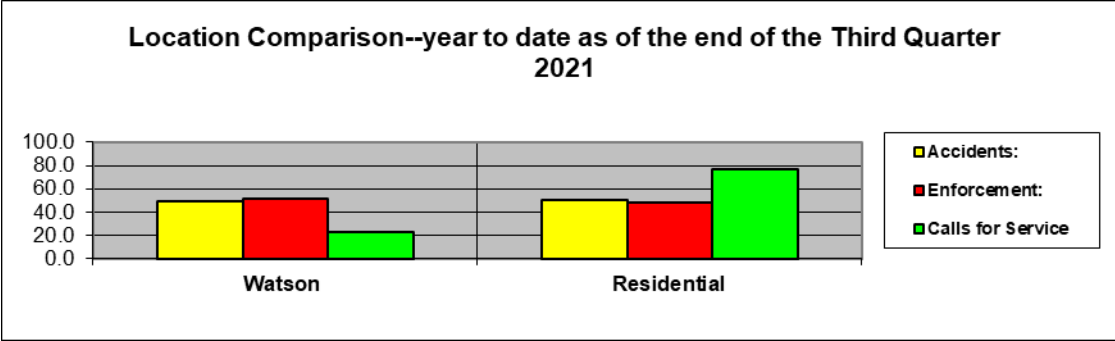
Location Comparison:

This chart is a comparison of the percentage of accidents, enforcement and calls for service by the three major tracking areas in the city year to date for 2021. Watson is activity along Watson Road. Major streets are the following streets that have been used to track accidents and enforcement for a length of time. They are:

Sappington	Pardee Lane
Old Sappington	Grant Road
I-44	East Watson
Big Bend	Garber Road
Pardee Road	Liggett.

Other streets are the remainder of the streets that are not included in the above areas.





10-27-2021