



MEMORANDUM

To: Chief of Police Jonathan Williams

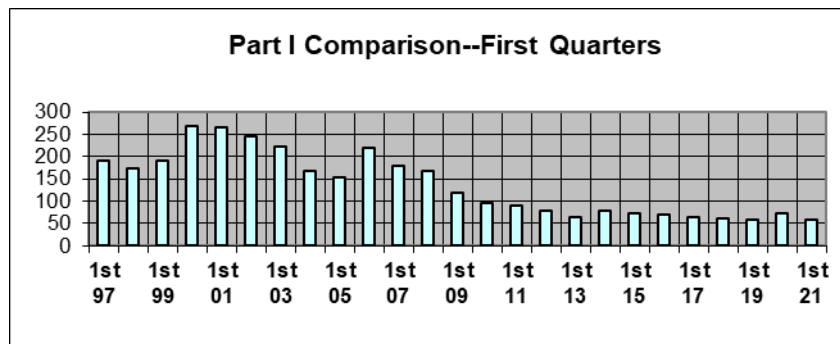
From: Lieutenant Kevin Avery

Date: April 19, 2021

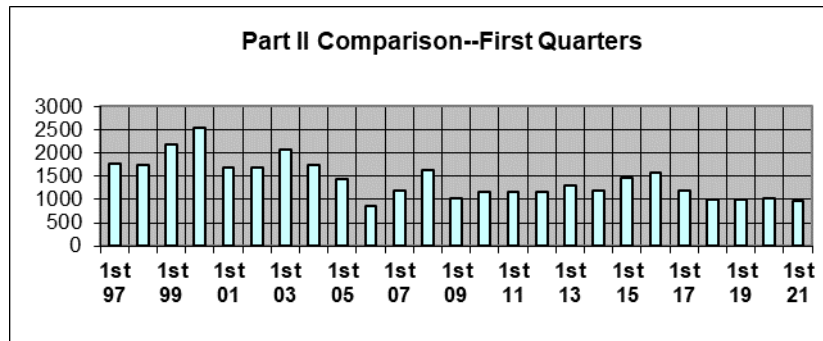
Subject: First Quarter 2021 Public Report

Comparison of Quarters and Years: Part 1 Crimes / Part 2 Crimes:

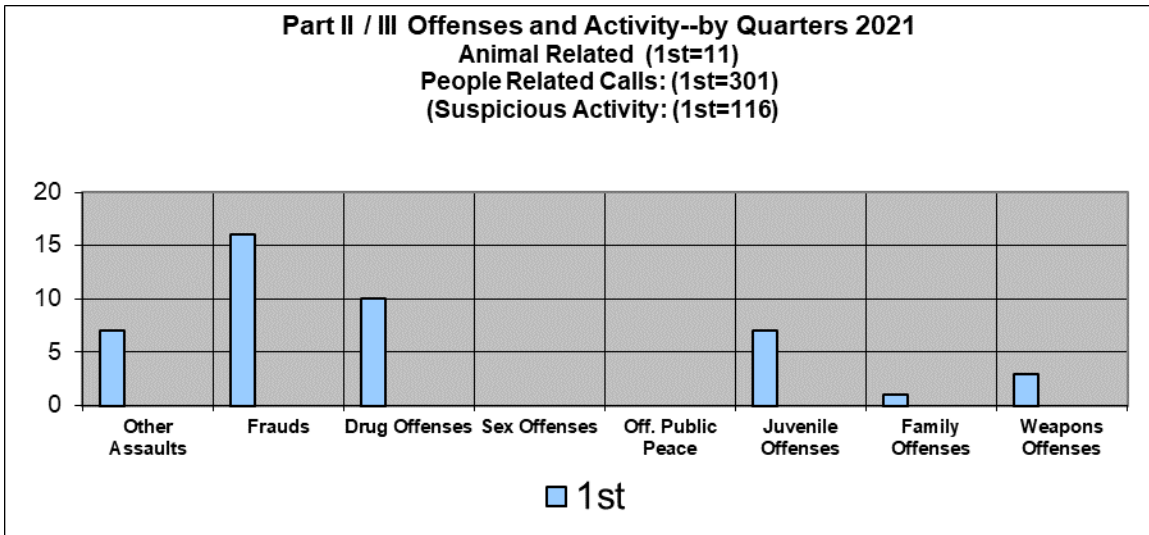

This chart shows the level of Part 1 crimes reported during the First quarter of each year from 1997 through 2021.



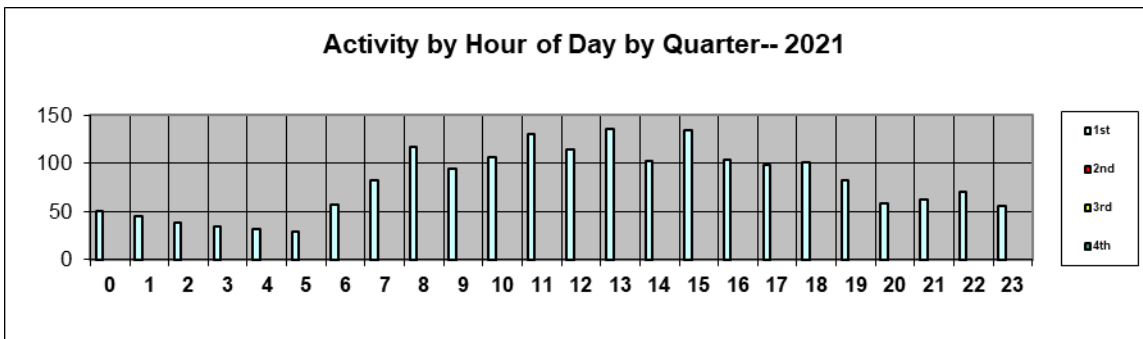
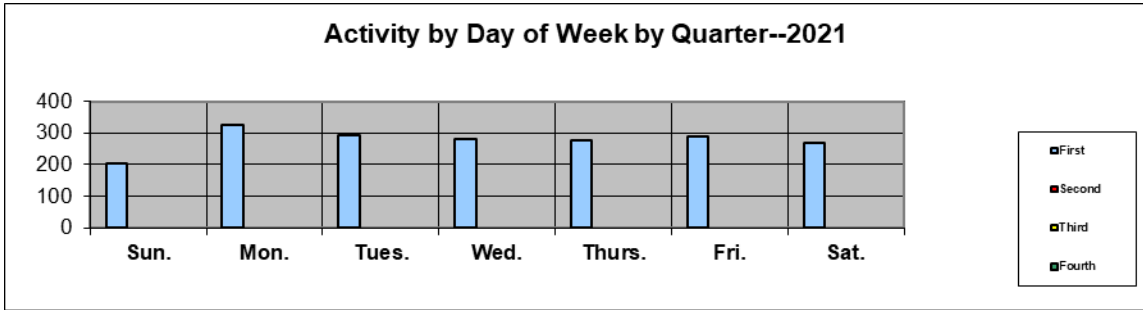
This chart shows the level of Part 2 crimes / activity reported during the First quarter of each year from 1997 through 2021.



Offense Summary:



Activity by Day of Week and Time of Day:

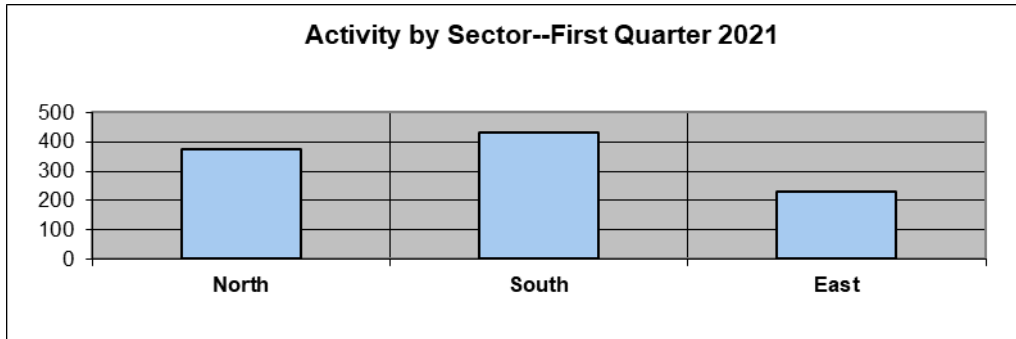
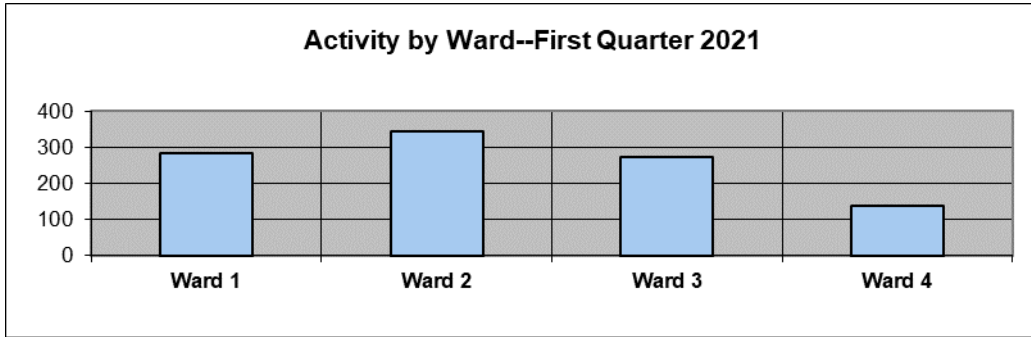




Monthly Crime / Activity Reports
2021 First Quarter

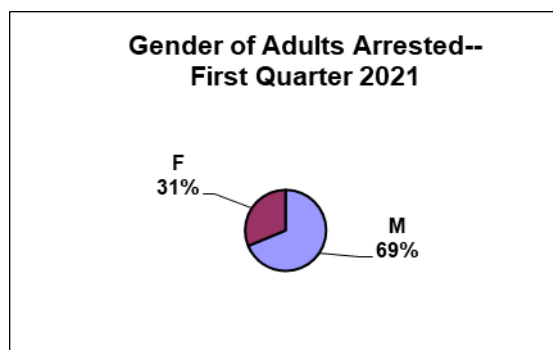
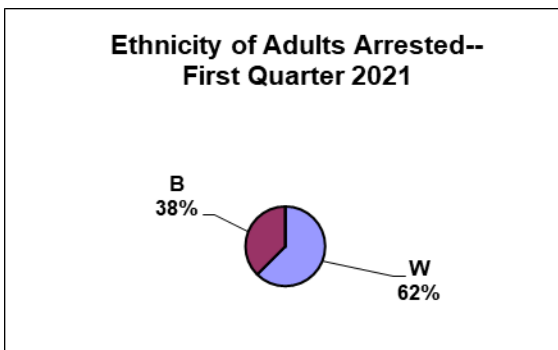
	Ward 1	Ward 2	Ward 3	Ward 4	Total
Murder	0	0	0	0	0
Rape - Sexual Assault	0	0	0	0	0
Robbery	0	0	0	0	0
Aggravated Assault	0	0	0	0	0
Burglary	0	0	0	0	0
Stealing	11	18	15	0	44
Property Damage	3	6	2	1	12
Motor Vehicle Theft	1	2	0	0	3
Arson	0	0	0	0	0
SubTotal Part1	15	26	17	1	59
Other Assaults	1	4	1	1	7
Frauds	3	10	0	3	16
Drug Offenses	5	3	1	1	10
Sex Offenses	0	0	0	0	0
Offenses Against Public Peace	0	0	0	0	0
Driving While Intoxicated	0	1	0	0	1
Traffic Accidents	12	13	9	5	39
Animal Related Calls	3	2	3	3	11
People Related	74	54	117	56	301
Juvenile Offenses	0	0	5	2	7
Non-Classified Suspicious Activity	32	45	28	11	116
Family Offenses	0	1	0	0	1
Miscellaneous Police Calls	138	183	93	54	468
Weapons Offenses	1	2	0	0	3
SubTotal Part2	269	318	257	136	980
Total Reported Offenses	284	344	274	137	1039

Activity by Ward and Sector:



Arrest and Juvenile Data:

The ethnicity of the persons arrested was:



Enforcement:

Enforcement by Ward:

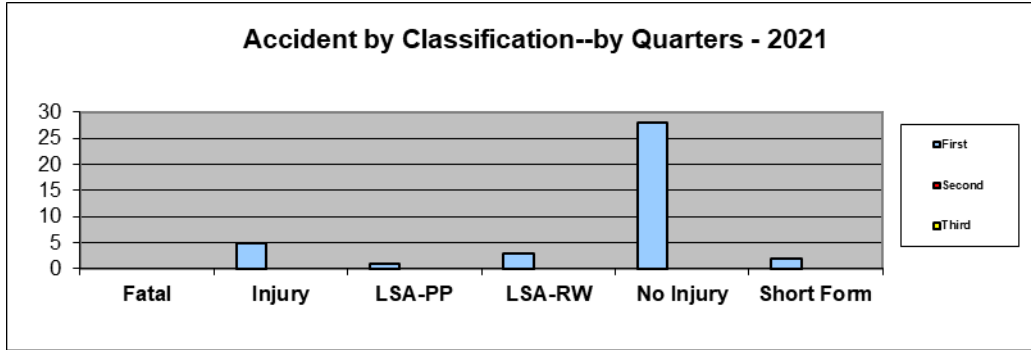
First Quarter	2021				
	Ward 1	Ward 2	Ward 3	Ward 4	
Signs, Signals	27	4	7	6	44
Hazardous Moving	13	26	11	7	57
Speeding	37	41	30	56	164
Equipment	27	37	17	14	95
Registration, Licensing	124	119	82	38	363
Financial Responsibility	3	0	8	3	14
Parking	5	12	12	3	32
Other Enforcement	3	9	7	2	21
	239	248	174	129	790

There were 790 enforcement actions taken in the First Quarter. These actions were divided as follows:

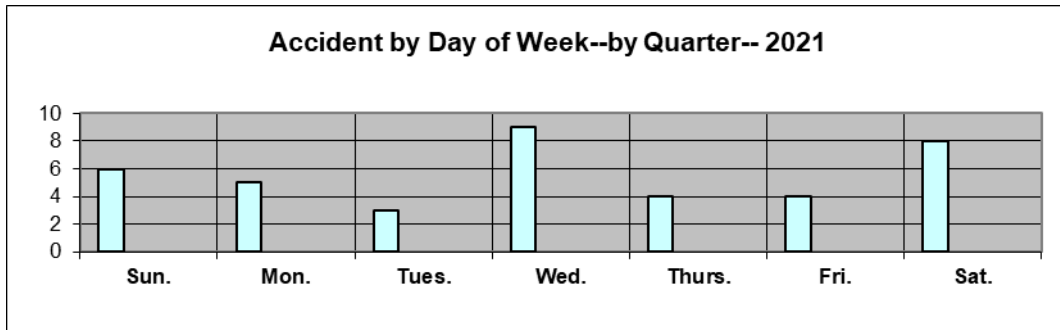


Traffic Accidents:

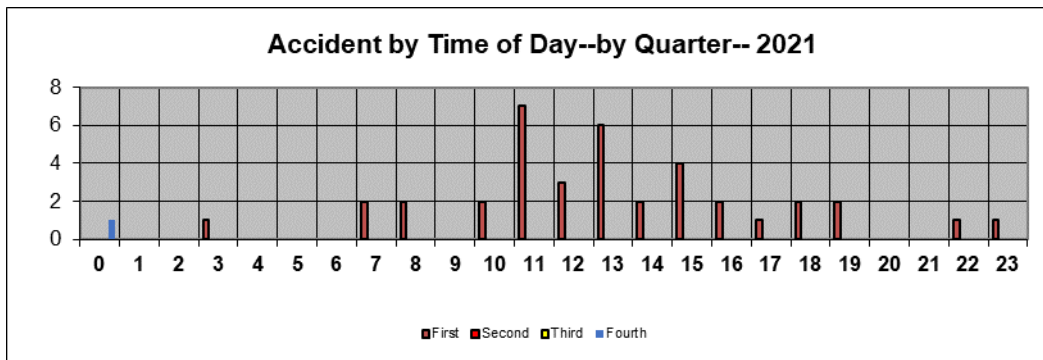
In the First Quarter, there were 39 traffic accidents. These accidents were of the following classifications:



Accidents occurred on the following days of the week:



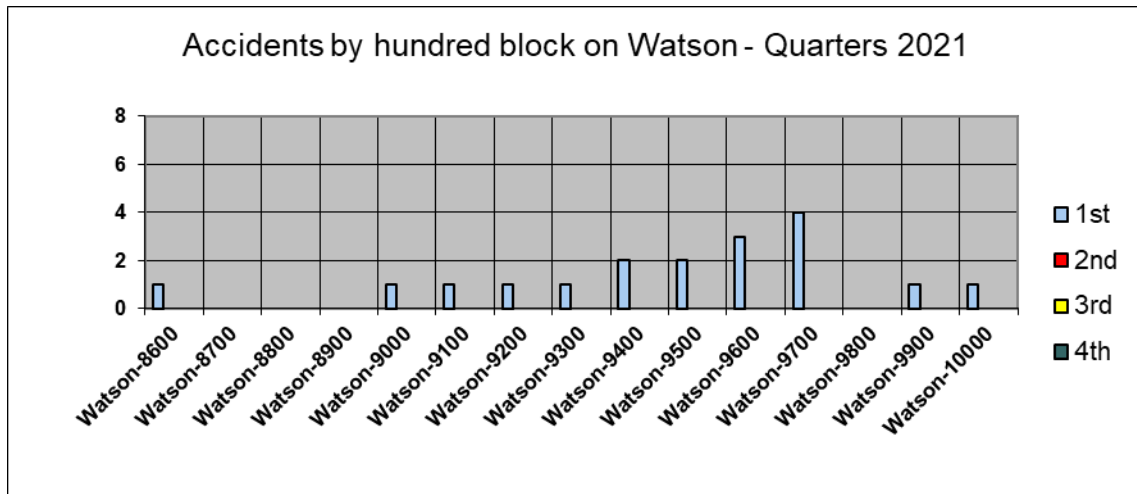
Accidents occurred during the following hours of the day:



Accidents occurred on the following streets in the First Quarter:

Accident Locations	First Quarter 2021
Watson	17
Sappington	6
I-44	2
Big Bend	4
Pardee Rd.	3
Grant Rd.	2
Apex	1
Grant Park	1
Pinellas	1
Red Oak	1
Robyn	1

Accidents occurred in the following blocks of Watson Road:



Accidents occurred at the following intersections:

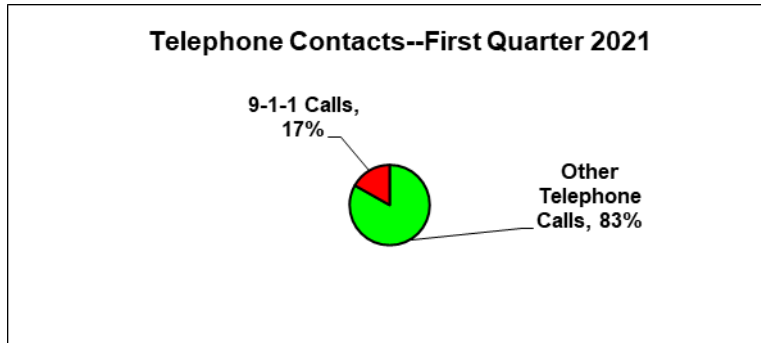
Accident Intersections	First Quarter 2021
Watson & Watson Industrial	1
Watson & Starling	1
Watson & Sappington	2
Watson & Park Crestwood	1
Watson & Pardee Lane	1
Watson & Grant	3
Watson & Glenwood	1
Sappington & Watson	4
Sappington & Twincrest	1
Sappington & Oakmont Woods	1
Sappington & Gallop	1
Sappington & Elmont	1
Sappington & Big Bend	1
Robyn / Glenfield Ter	1
Pinellas / Spellman	1
Pardee Rd / Garber	1
Pardee & Flamingo	1
Apex / Spellman	1

Accident Causes:

Accident Causes: 2021	First Quarter
Adjusting Vehicle Controls	1
Distracted / Inattentive	2
External Distraction	1
Failed to Yield	2
Following Too Closely	5
Improper Backing	5
Improper Lane Usage / Change	3
Improper Passing	1
Other	5
Physical Impairment	1
Too Fast for Conditions	4
Unknown	3
Violation Signal / Sign	4
Vision Obstructed	2

Communications:

In the First Quarter, Communications handled 4,627 telephone contacts and 936 9-1-1 calls. This is a daily average of 51 telephone calls and ten 9-1-1 calls.



The police radio system was utilized 32,151 during the First quarter of 2021, approximately 357 per day.

Dispatch-En Route-On Scene Times: First Quarter 2021

First

Count:	Dispatch:	En-Route:	On-Scene:
1039	0:01:35	0:03:00	0:16:47

Where We Responded In the First Quarter 2021:

On the next page is an addition to the Public Report and is a list of the streets that calls were responded to in the First Quarter 2021. The same major street grid that is used for accidents and enforcement locations is used and then the remainder of the streets are in alphabetical order.

Call Locations		First Quarter	2021
Watson	258	Crompton	1
Sappington	37	Curwood	1
Old Sappington	3	Dalcrest	1
I-44	12	Dallwood	4
Big Bend	44	Del Vista	3
Pardee Rd	21	Desmond	9
Pardee Ln.	3	Detjen	17
Grant Rd	61	Deves	1
East Watson	9	Diversey	4
Garber	7	Drew Terr.	1
Liggett	10	Dublin	1
		Eddie & Park	11
		Elmont	4
Acorn	2	Etherton	3
Aloha	2	Eudora	5
Amberley	2	Ewers	4
Anaconda	2	Fern Glen	1
Anchorage	1	Fernleaf	2
Apex	12	Fieldcrest	1
Appomattox	1	Firebush	3
Arban	10	Firewood	1
Aspen	1	Flamingo	1
Ayres	2	Fournier	1
Banbury	1	Fourth	1
Banyon	3	Fox Creek Ct.	3
Barberton	1	Fox Creek Dr.	1
Belmar	1	Fox Park	4
Blackthorn	2	Ft. Donelson	1
Brookview	9	Ft. Henry	2
Bull Run	2	Gallop	4
Burnt Oak	2	General Grant Ln.	5
Buxton	6	Gillespie	2
Camelot	1	Glen Rose	2
Capilia	1	Glencrest	1
Capri	1	Glenfield	2
Carrimae	1	Glenwood	6
Chasebury	1	Grant Farm Trail	1
Chatwood	6	Grant Haven	3
Cherry Brook	4	Grant Park	7

Clover	2	Grantwood Trails	2
Cloverlea	2	Greencrest	1
Clydesdale	1	Greenview	4
Coffey Dr.	1	Grovena	1
Conover	1	Hartsdale	1
Cordoba	7	Harwich	5
Crain	1	Hatton	1
Crest Oak	7	Hawkins	1
Crestfield	2	Heather	8
Crestmoor	5	High Hill	1
Crestwood Dr.	2	Honeywood	2
Crestwood Executive	2	Hutchins	7
Joshua	4	Ridgewood	15
Kathy	1	Robert Deves	1
Lantana	4	Robyn	3
Larsen	1	Rock Forest	1
Laurel Crest	1	Roger Lee	1
Lavant	7	Rosebay	4
Lawndale	1	Royal Arms	5
Leawood	4	Rusdon	4
Lindenhurst	1	Rusticwood Tr.	2
Lodge	3	Samoa	8
Lodge Pole	12	Sanders	9
Lopina	2	Sappington Villa	3
Lou	1	Sessions	3
Lowill	1	Sheryl Ann	1
Lurline	3	Sky Crest	2
Madeira	2	Spellman	2
Manda	10	Spitz	1
Maple Grove	1	Starling	1
Marsan	1	Sturdy	5
Mary Glen	12	Stylecrest	2
Meadowfern	5	Sun Country	1
Medallion	3	Sunray	6
Missy	4	Tahiti	3
Montego	1	Tea Rose	2
Morning Star	1	Teaberry	1
Mountain Ash	2	Townhill	1
Mountainair	1	Trelane	6
Oakmont	3	Tremont	1
Paddock	2	Trillium	1
Pardee Spur	3	Twin Spruce	1
Park Crestwood	24	Twincrest	4
Pennant	2	Vauk	1
Pine Spray	1	Villa Crest	1
Pinellas	3	Volz	2
Ponderosa	1	Watson Industrial	7
Queenston	7	Watson Plaza	6

Rayburn	4	Watson Woods	6
Raycrest	2	Westglen	3
Reco	5	Whitecliff	16
Red Oak	8	Wildwood	2
Richter	1	Woodbine	8
		Yorkshire Estates	8

Location Comparison:

This chart is a comparison of the percentage of accidents, enforcement and calls for service by the three major tracking areas in the city year to date for 2021. Watson is activity along Watson Road. Major streets are the following streets that have been used to track accidents and enforcement for a length of time. They are:

- | | |
|----------------|-------------|
| Sappington | Pardee Lane |
| Old Sappington | Grant Road |
| I-44 | East Watson |
| Big Bend | Garber Road |
| Pardee Road | Liggett. |

Other streets are the remainder of the streets that are not included in the above areas.

